

City of Edinburgh Council Polling Scheme.

Public Consultation June 2025

Page	Ward No.	Ward Name
3	1	Almond
13	2	Pentland Hills
18	3	Drum Brae / Gyle
24	4	Forth
28	6	Corstorphine / Murrayfield
32	7	Sighthill / Gorgie
35	8	Colinton / Fairmilehead
40	9	Fountainbridge / Craiglockhart
41	10	Morningside
43	11	City Centre
45	12	Leith Walk
50	15	Southside / Newington
56	16	Liberton / Gilmerton
59	17	Portobello / Craigmillar

WW01A - Current



WW01A - Proposed



WW01B - Current



WW01B – Proposed V2



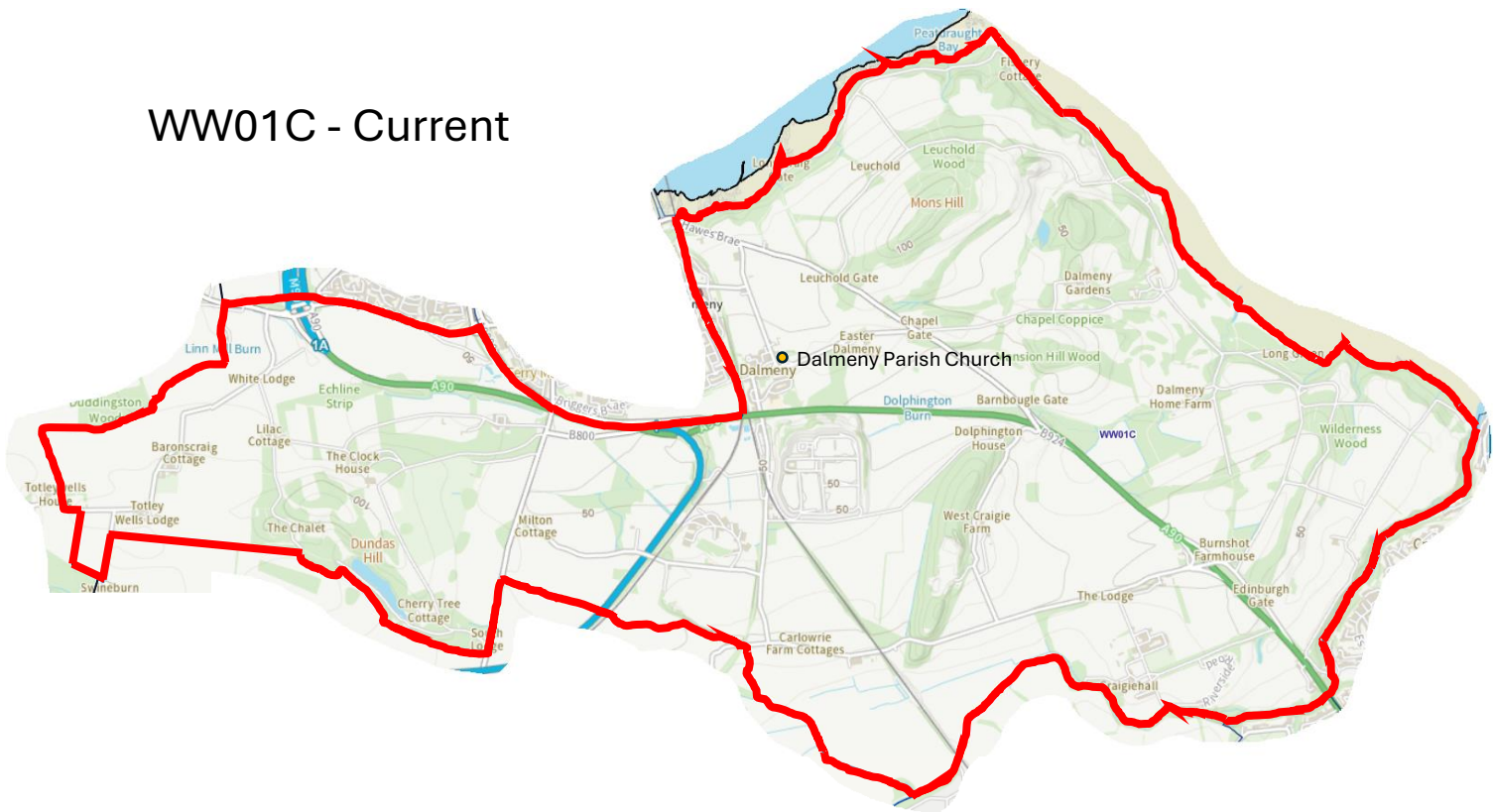
WW01B - Current



New district – Proposed V2



WW01C - Current



WW01C – Proposed V2



WW01E - Current



WW01E – Proposed V2



WW01J - Current



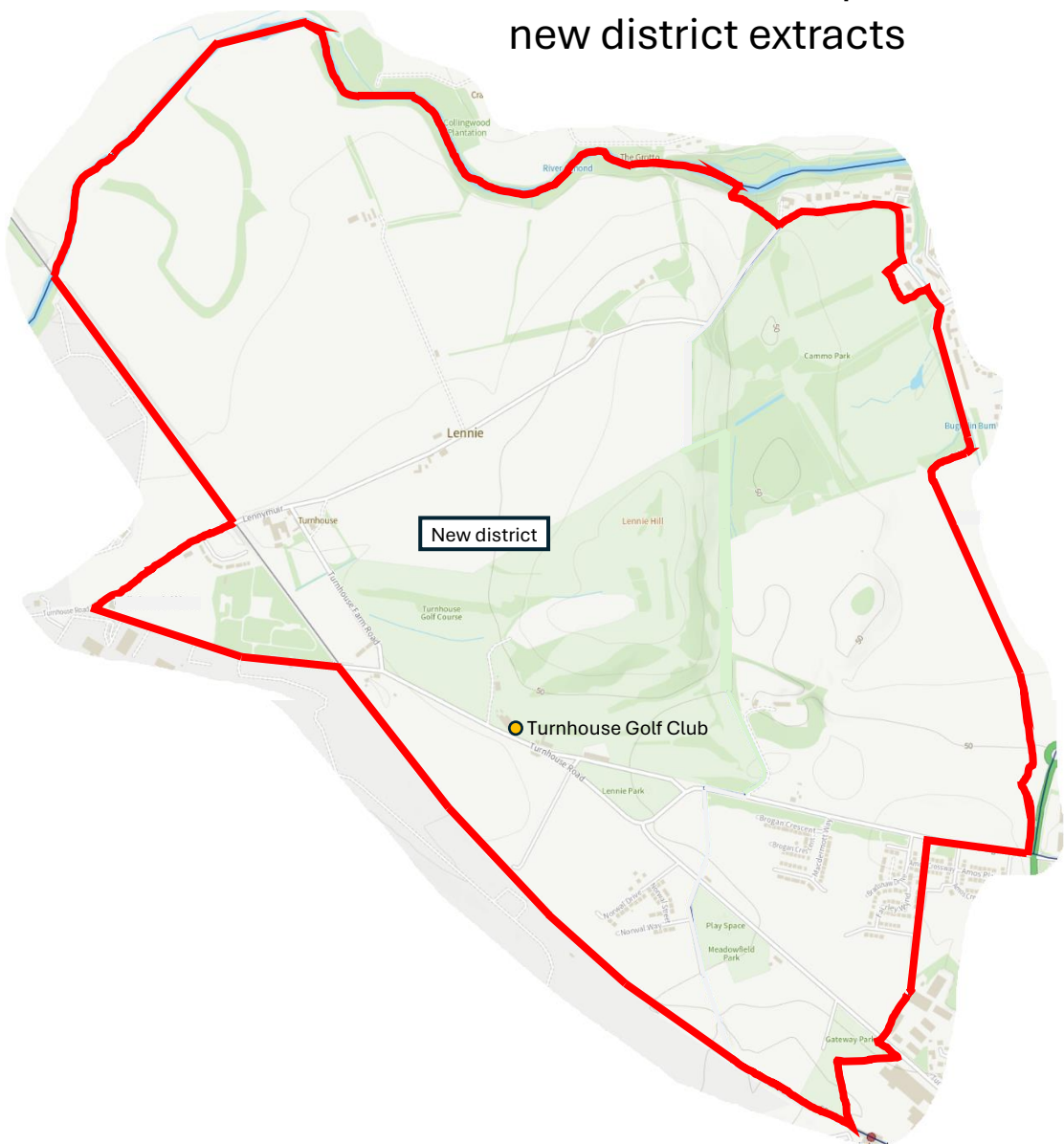
WW01J – Proposed V2



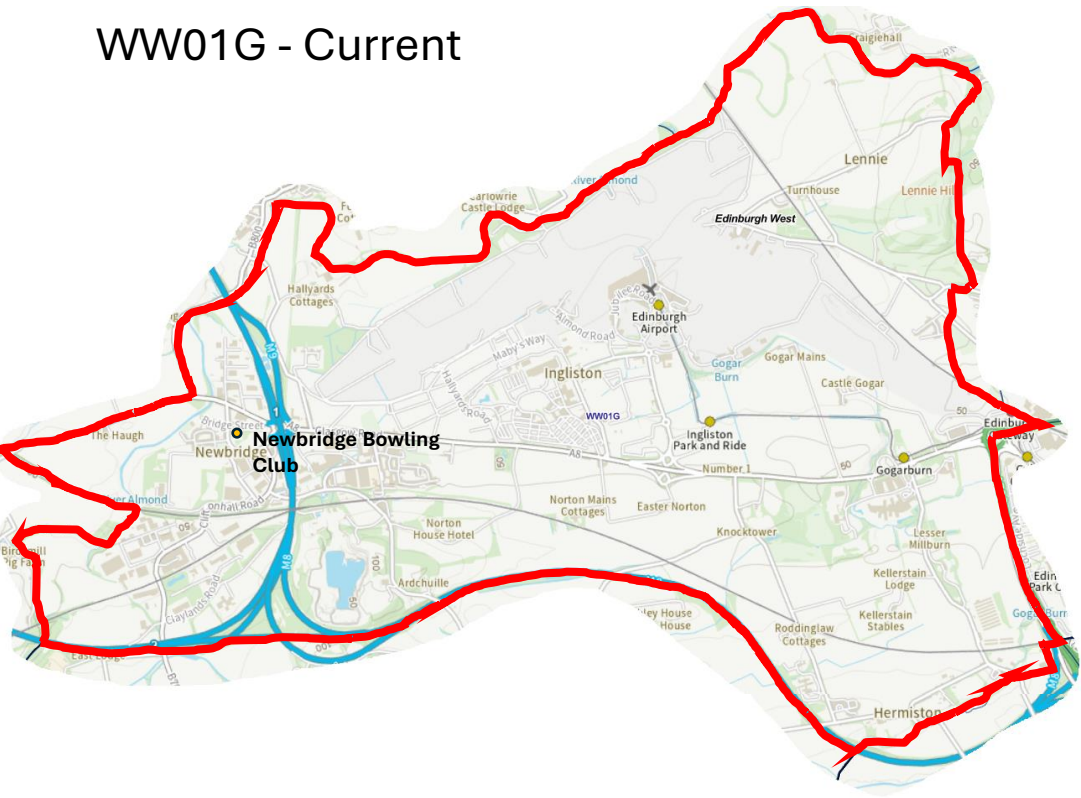
WW01G – Proposed new district extract



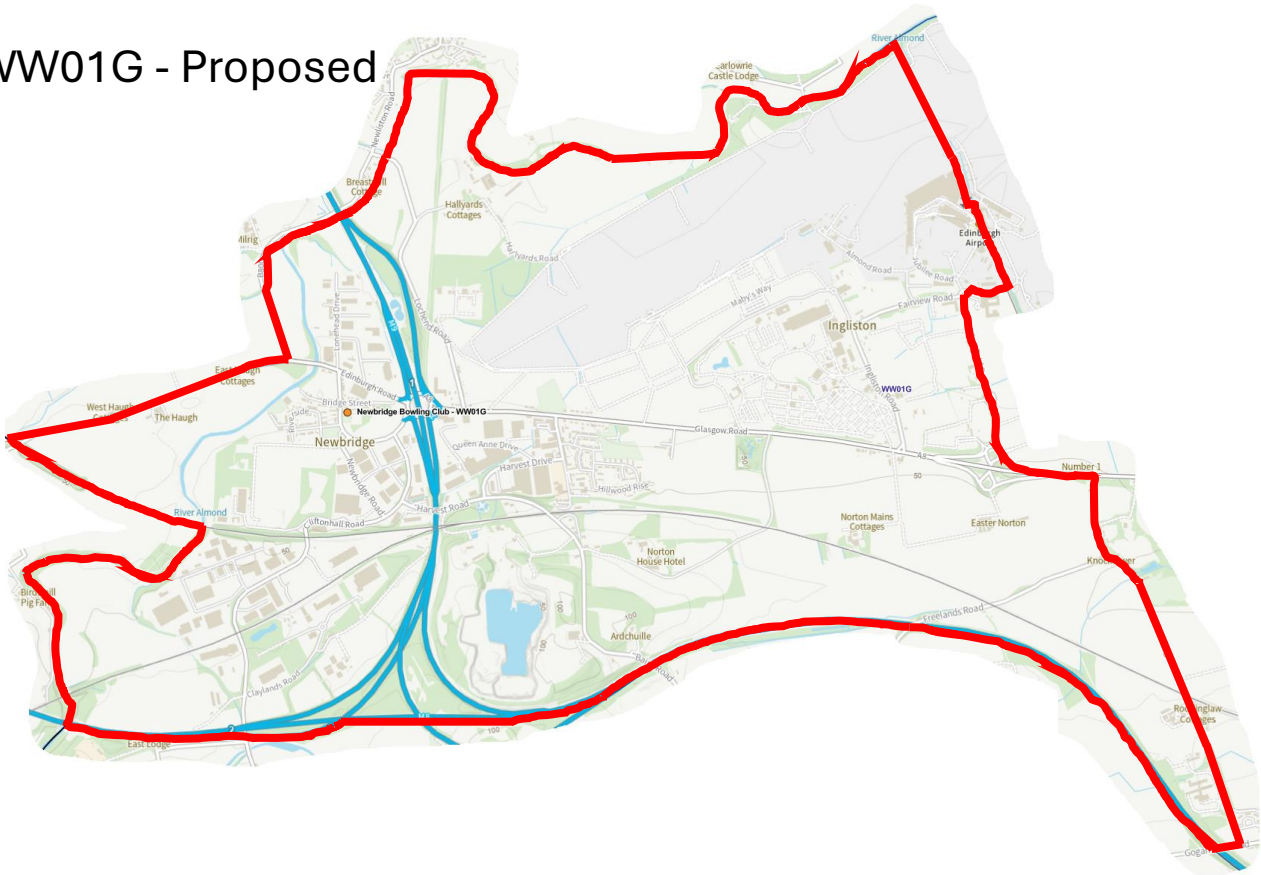
WW01G & J – Proposed new district extracts



WW01G - Current



WW01G - Proposed



WW01F - Proposed

The map shows the Silverknoves area in Barton, with a red outline indicating the proposed site boundary. Key locations labeled include Silverknoves Golf Course, Bruntsfield Golf Course, Barton Park Lawn Tennis Club, Davidson's Mains, and Holy Cross Episcopal Church Hall. The proposed site is located near the intersection of Silverknoves Road and Barton Avenue, adjacent to the Silverknoves Golf Course and Bruntsfield Golf Course. The map also shows various residential streets and green spaces within the area.

NW01H & NW01I – Current



NW01H & NW01I – Proposed



SWP02G - Current



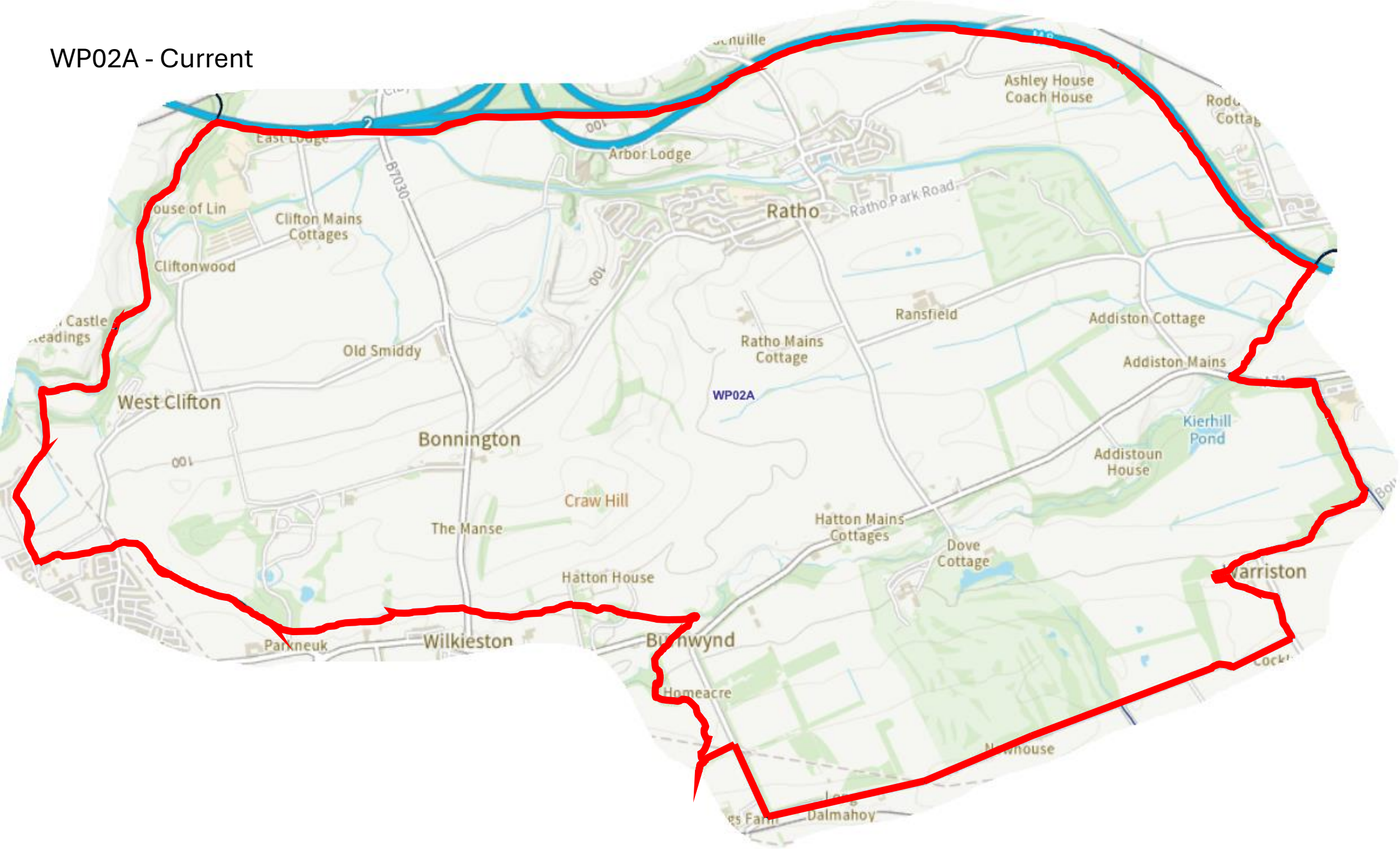
SWP02G - Proposed



- Current

[illegible]

WP02A - Current



WP02A & New District - Proposed

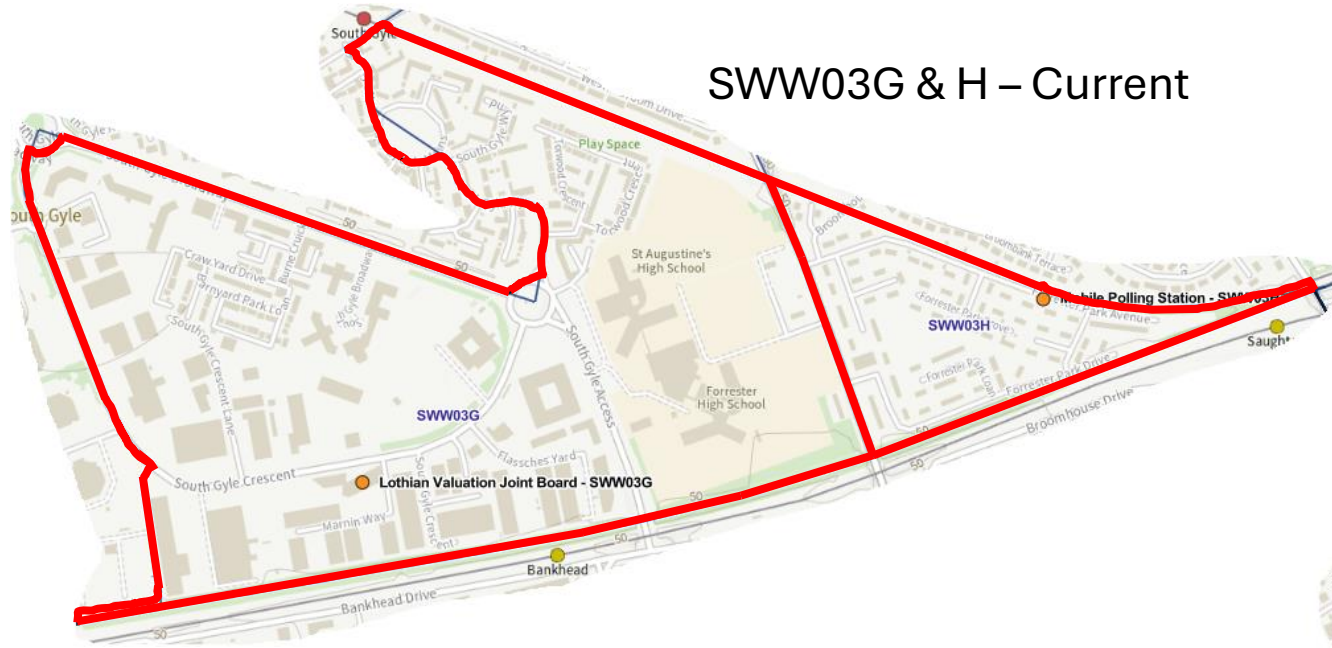


SWP02B & New district – Proposed

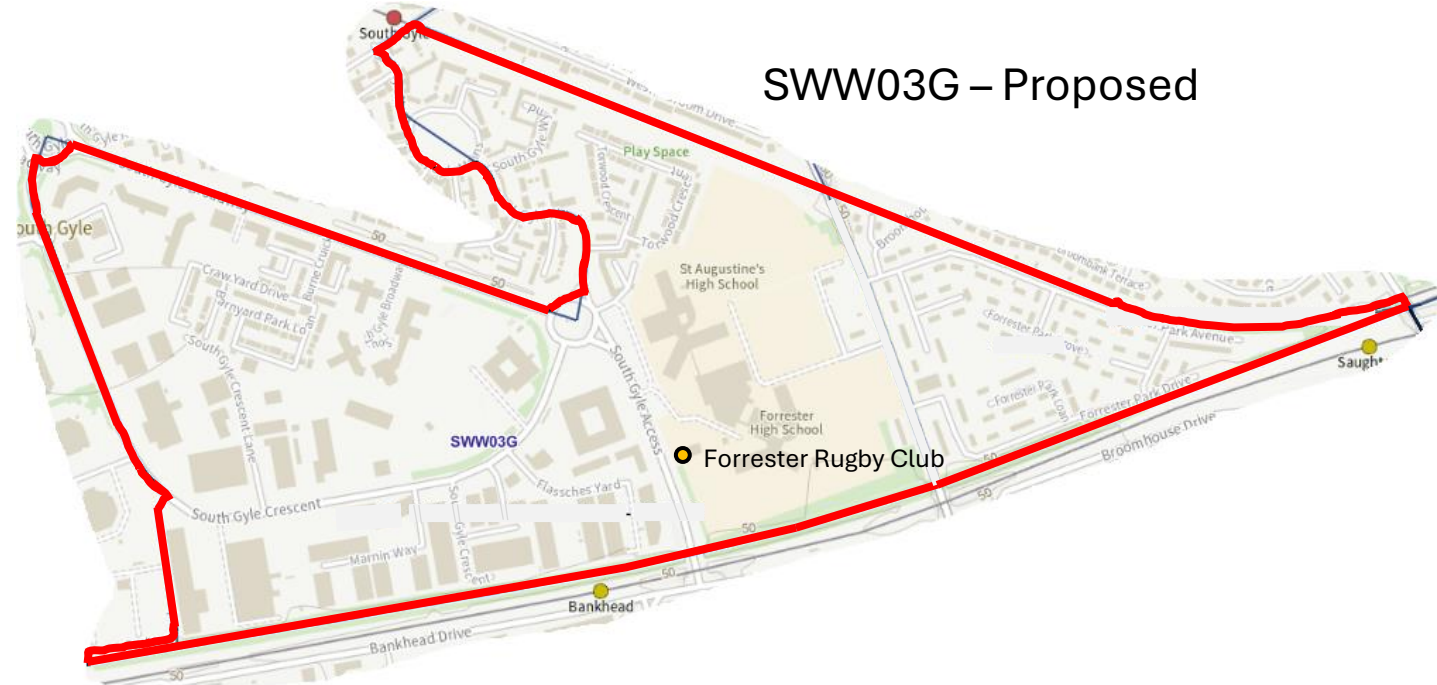
The map displays a proposed new district boundary in red. Key locations and features include:

- New district**: A label pointing to the red-outlined area.
- Heriot-Watt University - SWP02B**: A specific location marked with an orange dot.
- Riccarton**: A residential area to the east of the university.
- South Strip**: A green area at the bottom of the map.
- Roads**: Calder Road, Boundary Road East, Boundary Road North, Research Avenue North, The Freeway, and The Avenue.
- Water Features**: Murray Burn and a river flowing through the top of the map.
- Other Labels**: Whitelock Crossing Cottage, Riccarton, and various smaller roads like First Gait, Third Gait, and West Gait.

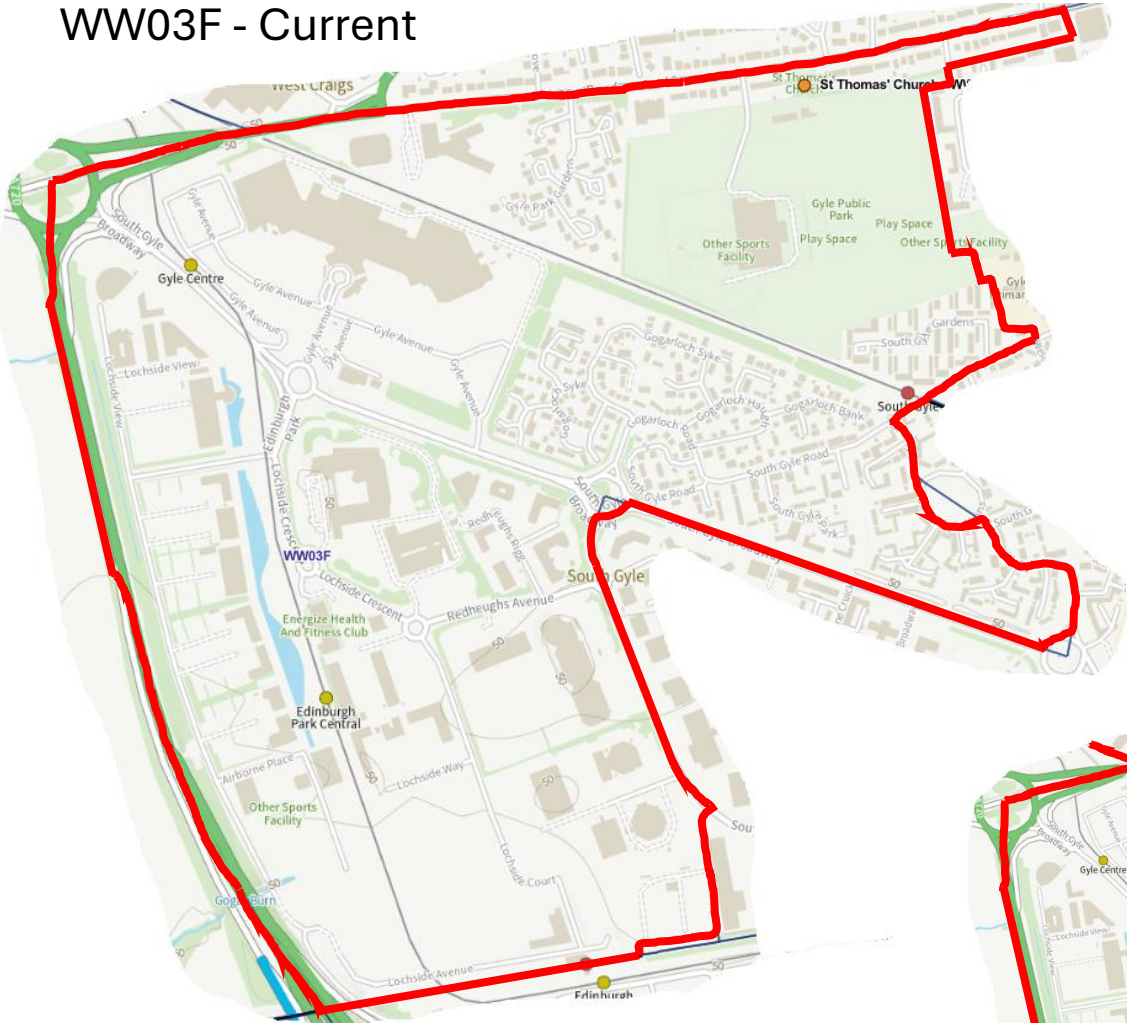
SWW03G & H – Current



SWW03G – Proposed



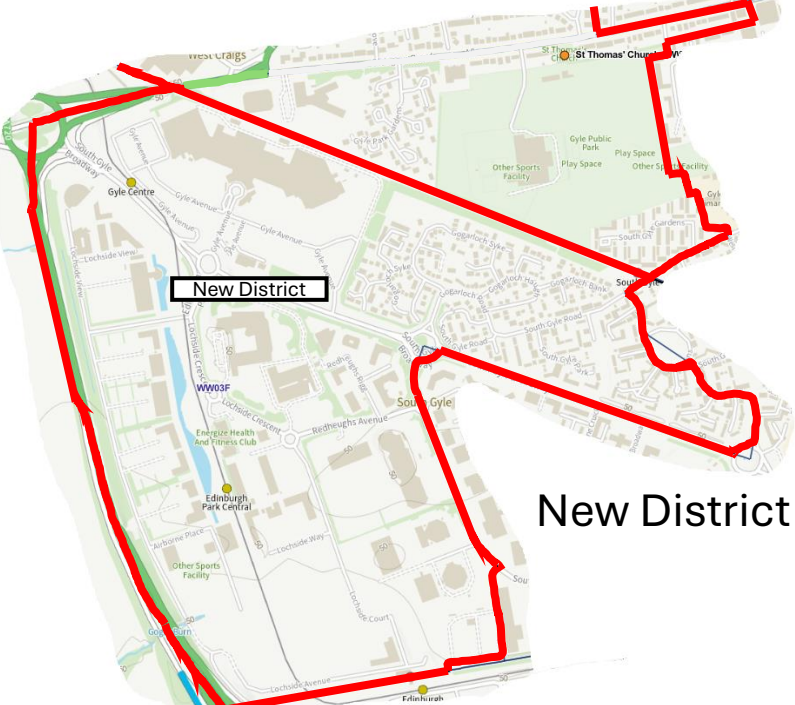
WW03F - Current



WW03F - Proposed



New District



New District - Proposed

WW03C - Current

Map showing the current boundary of WW03C. The boundary is outlined in red. Key features include:

- Drum Brae Crescent
- Drum Brae Terrace
- Drum Brae Allotments
- Drum Brae Drive
- Drum Brae Avenue
- Drum Brae Park
- Drum Brae Cemetery
- Drum Brae Road
- Clarmiston
- Rannoch Ce
- Public Park Or Garden
- Other Sports Facility
- WW03C Play Space
- Buttercup Farm Park
- Corstorphine Hill Cemetery
- Caroline Terrace
- Dochart Drive
- Ardsheal Avenue
- Glenure Loan
- Esmondian Place
- Duror Drive
- Ardsheal Avenue
- Monren Street
- Quart Crescent
- Balfour Loan
- Drum Brae Avenue
- Drum Brae Park
- Drum Brae Cemetery
- Caroline Terrace

[illegible]

WW03B – Current



WW03B – Proposed



NN04E - Current



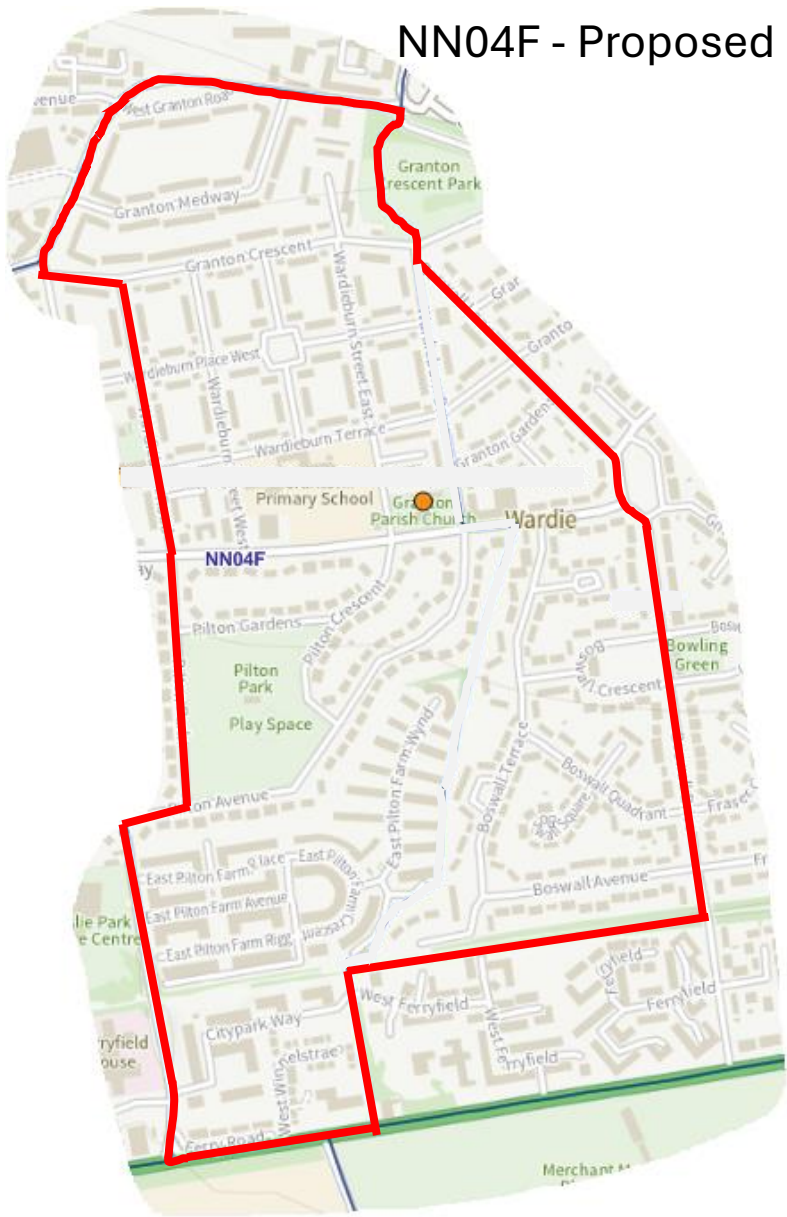
NN04E - Proposed



NN04F - Current



NN04F - Proposed





NN04G - Current



NN04G - Proposed

NN04H - Current



NN04H - Proposed



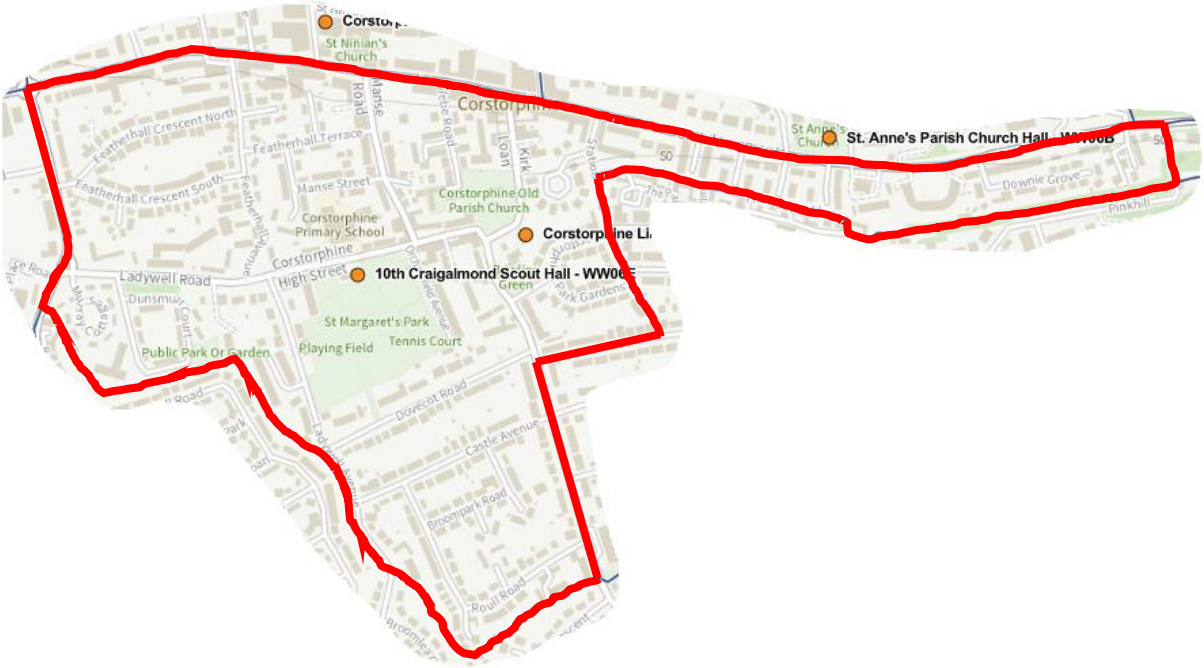
WW06K - Present



WW06K & New District - Proposed



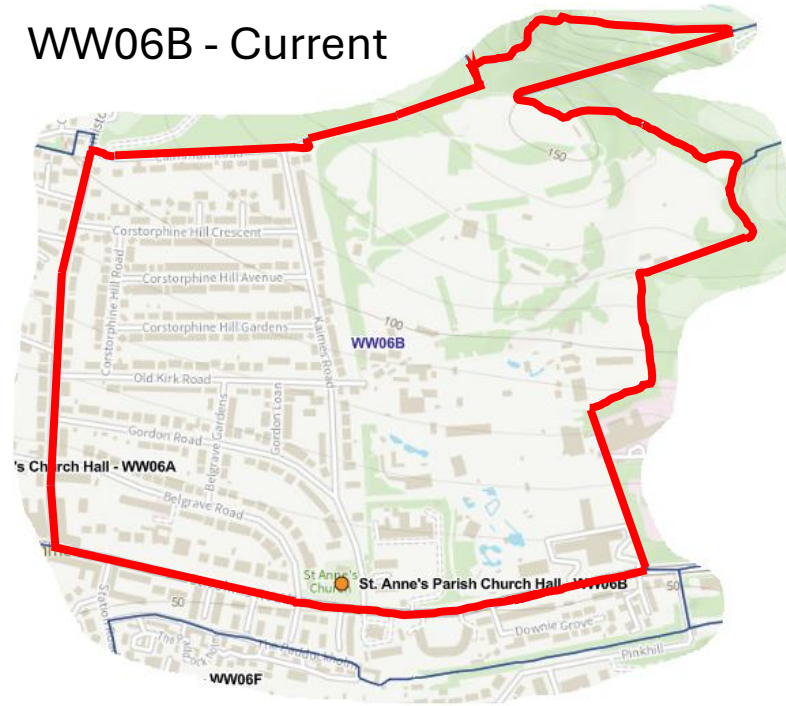
WW06E - Present



WW06E - Proposed



WW06B - Current



WW06B - Proposed



WW06F - Current



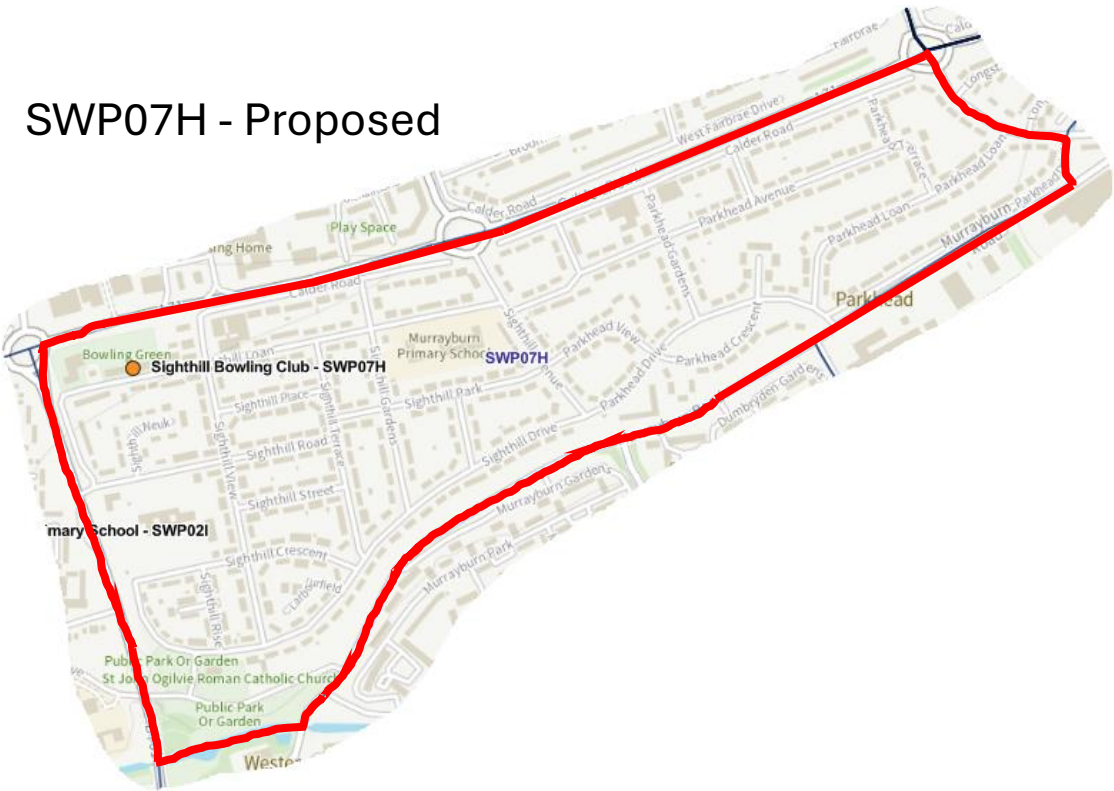
WW06I – Current

[illegible]

SWP07H - Current



SWP07H - Proposed



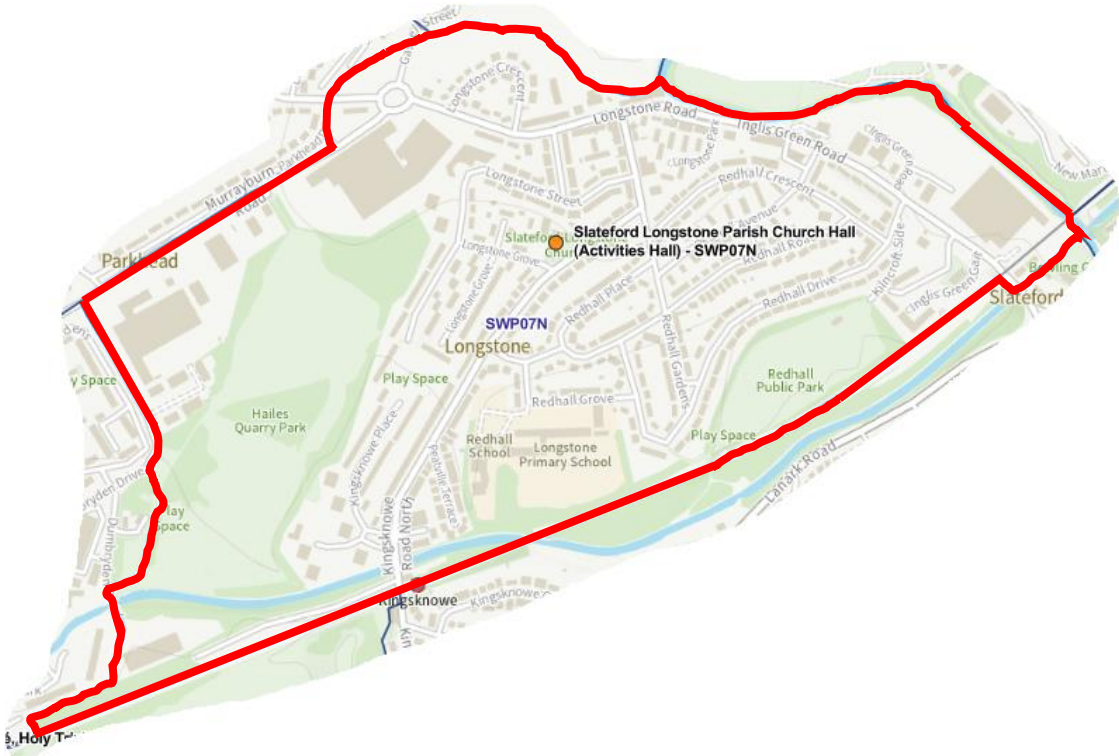
SWP07J - Current



SWP07J - Proposed



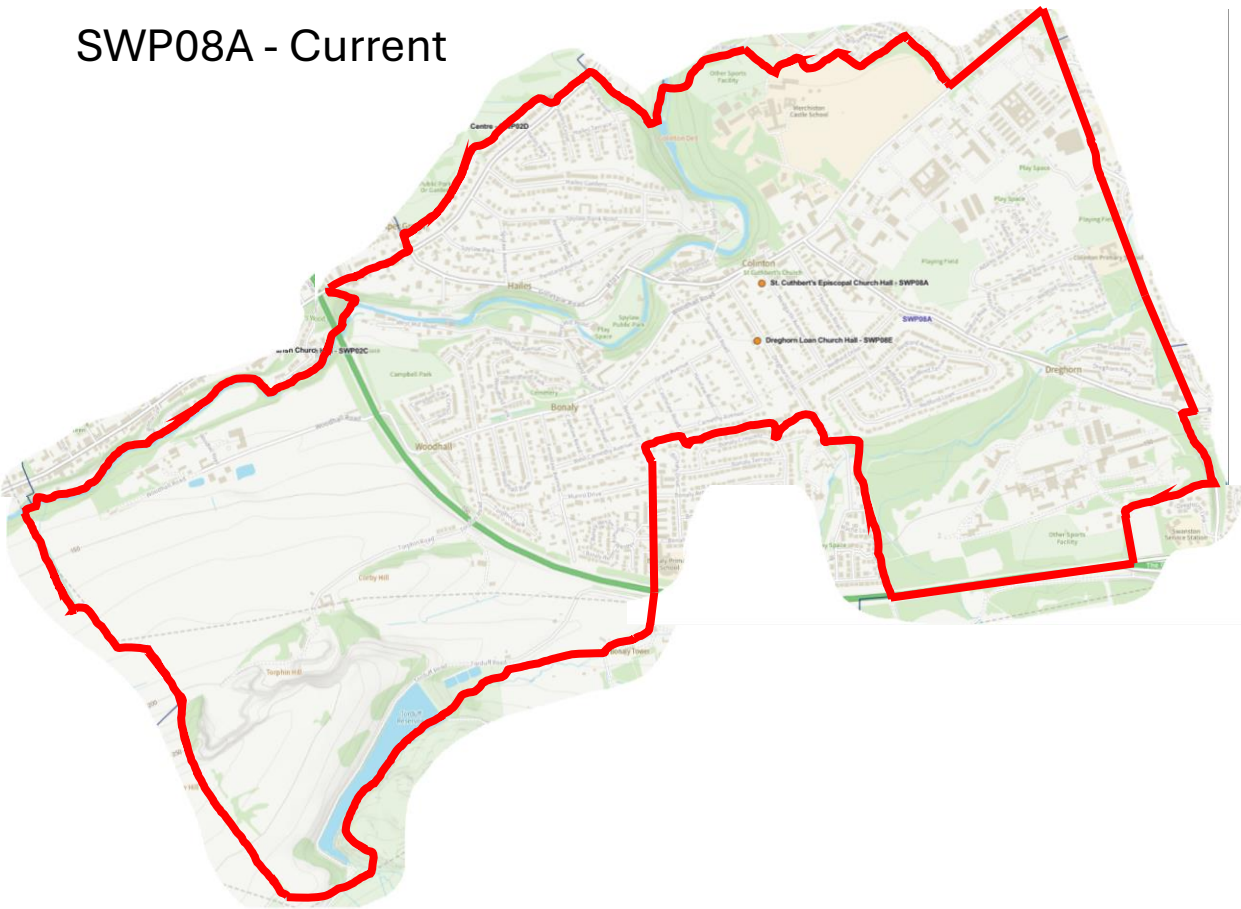
SWP07N - Current



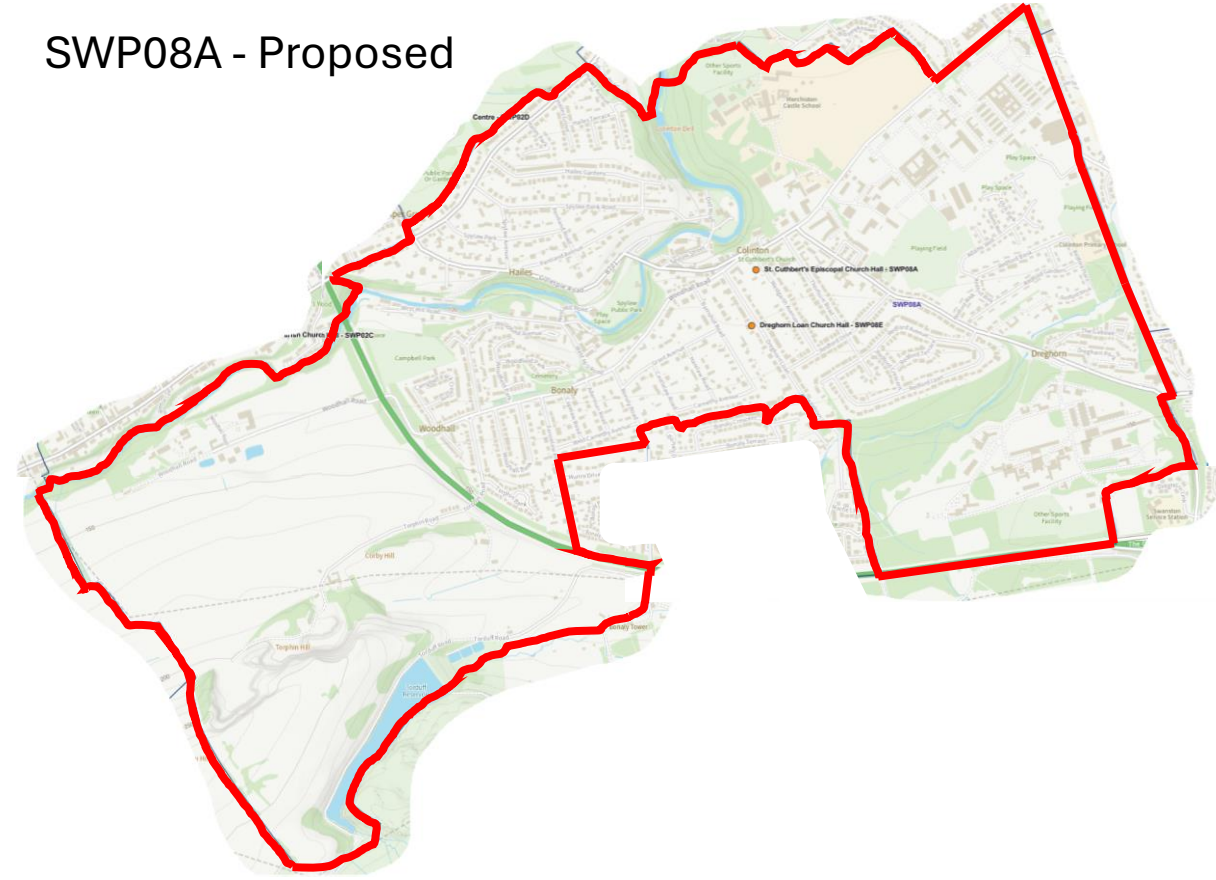
SWP07N - Proposed



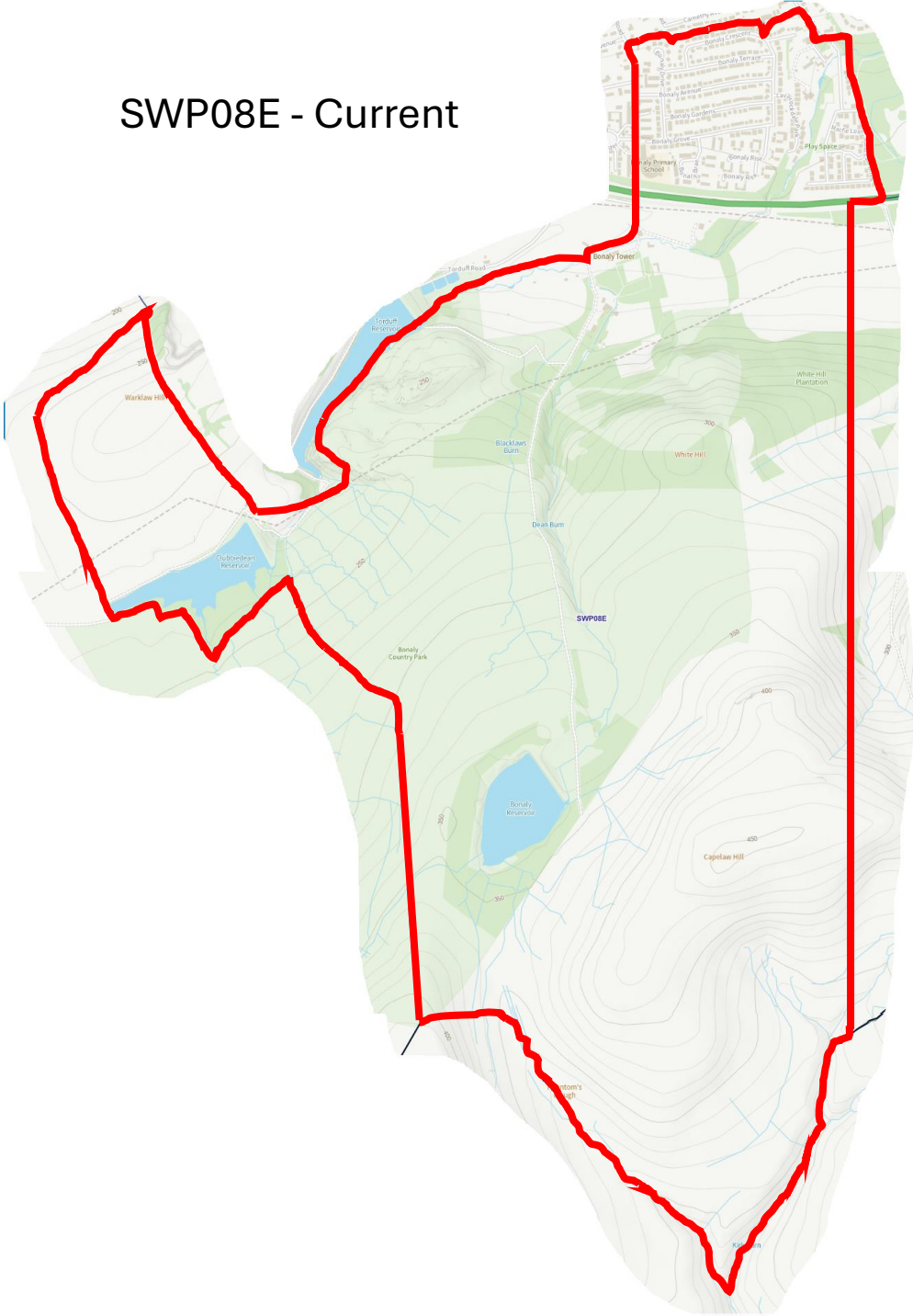
SWP08A - Current



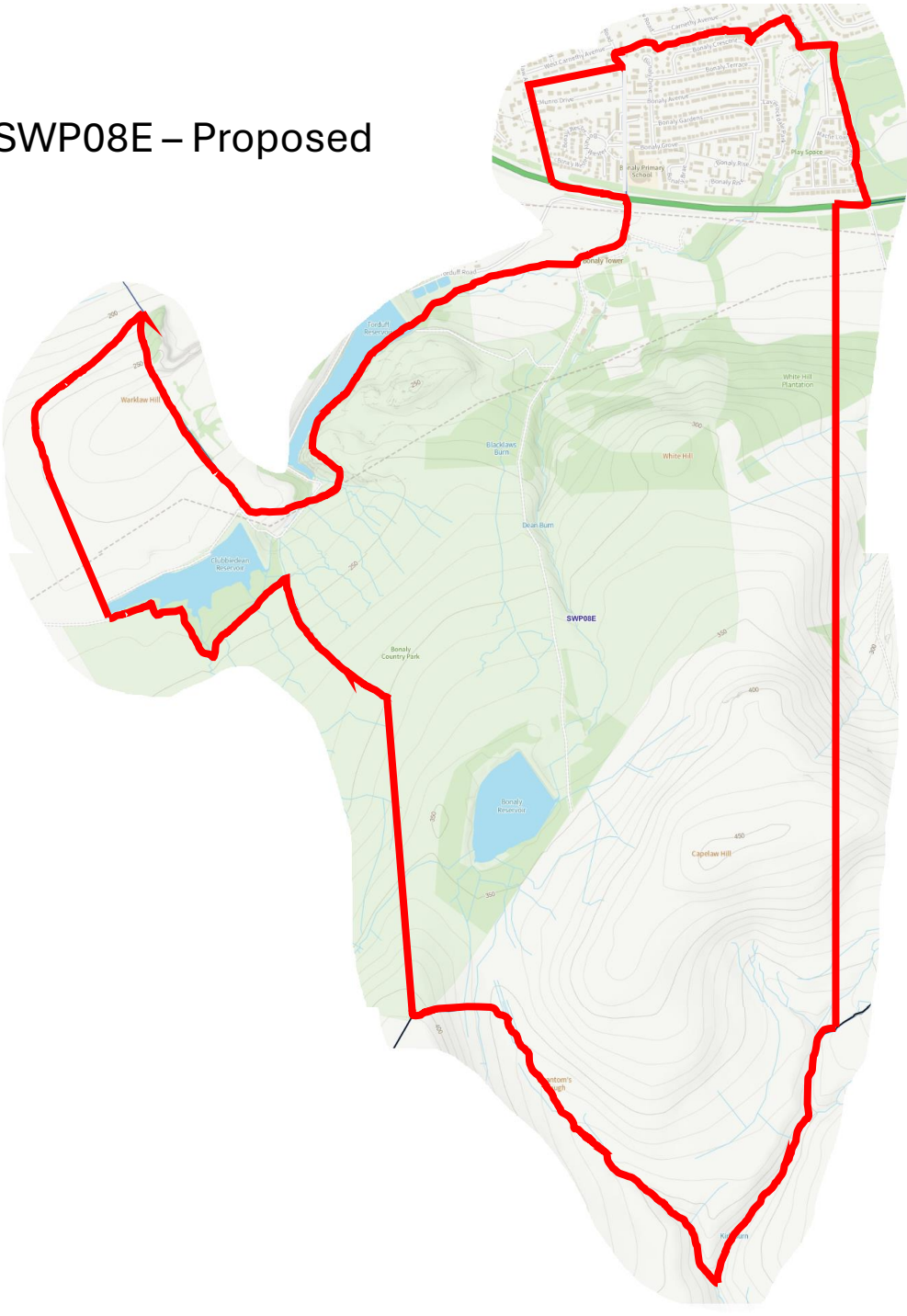
SWP08A - Proposed



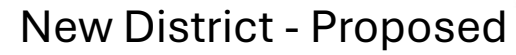
SWP08E - Current



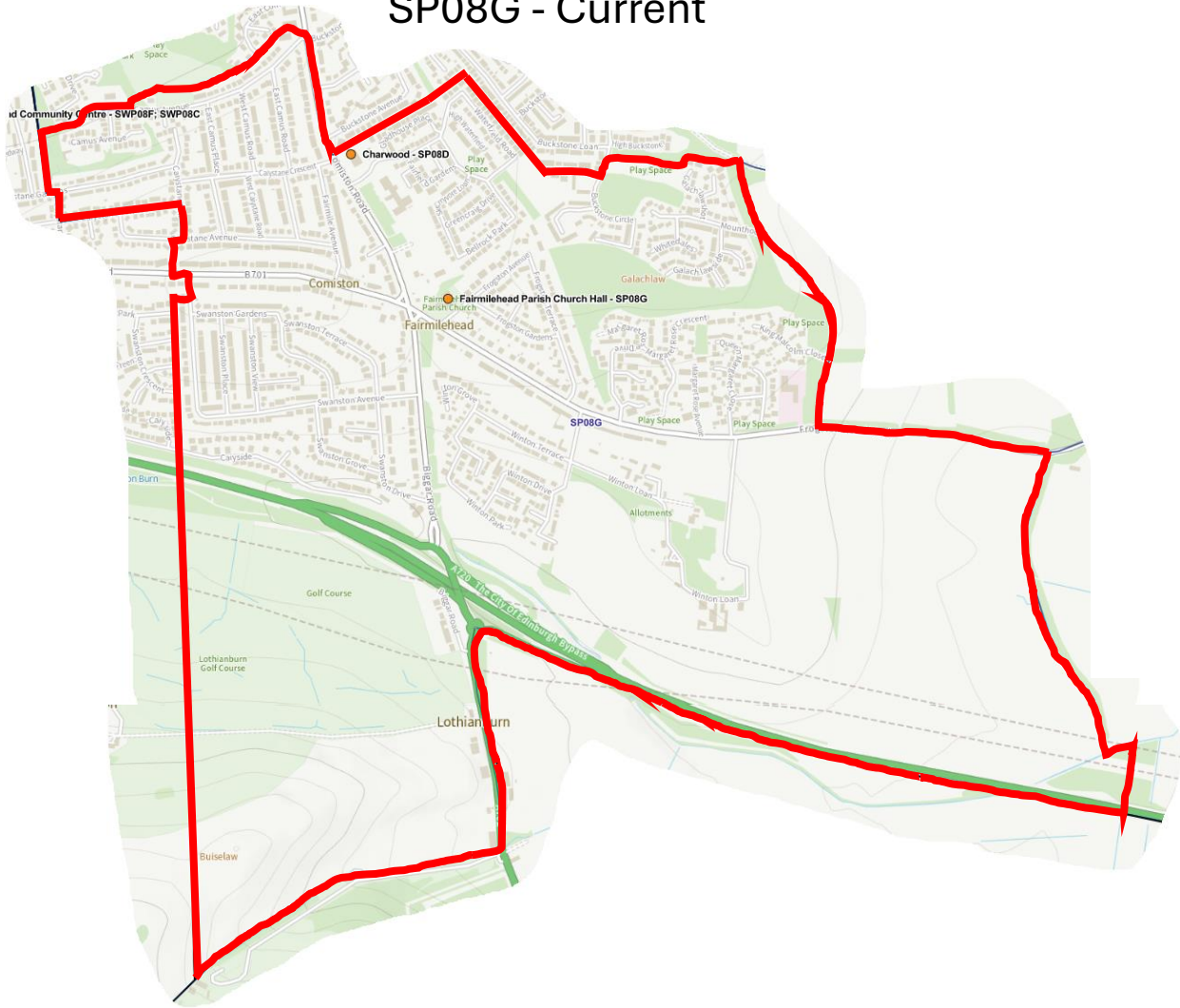
SWP08E – Proposed



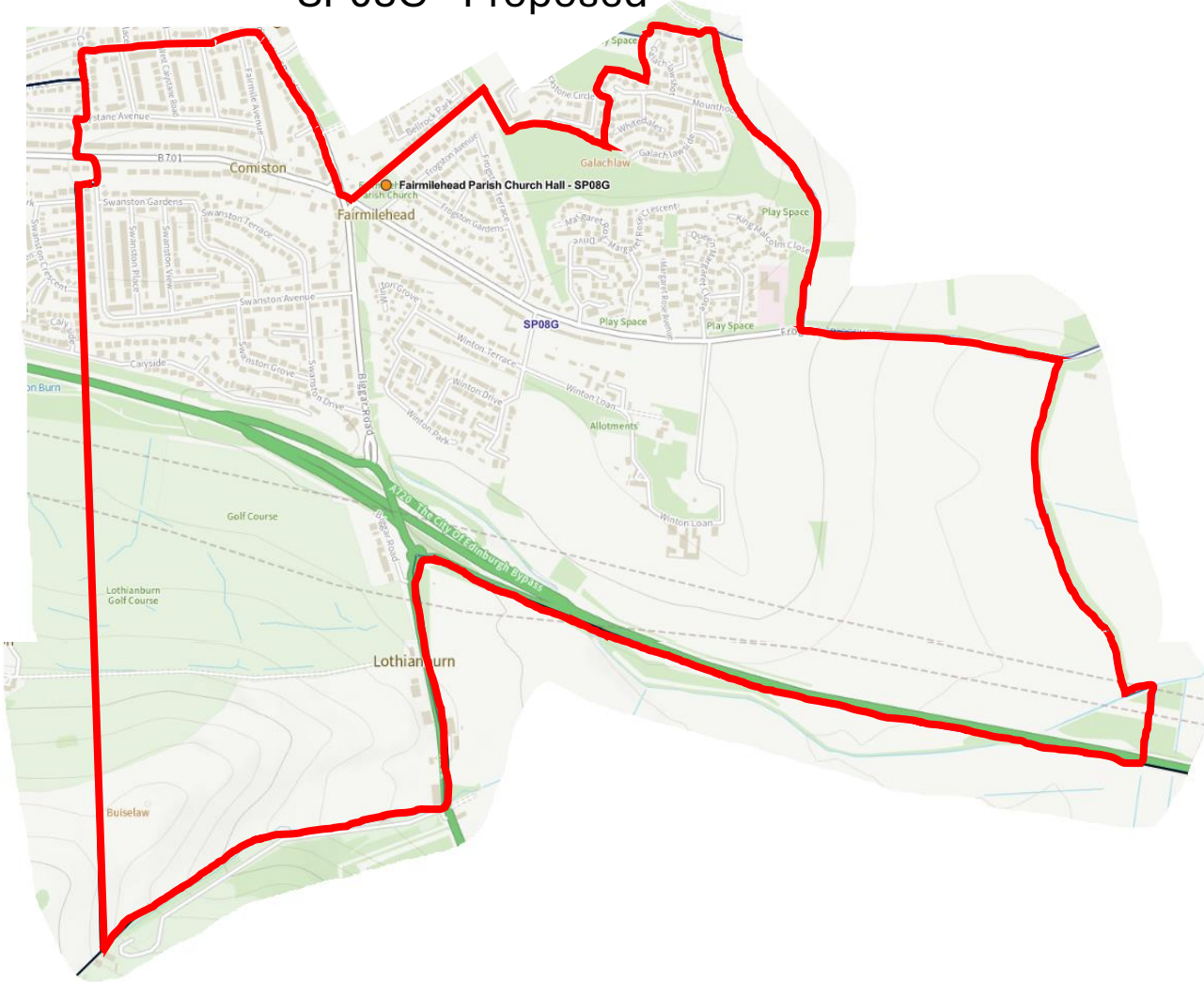
The map displays the Buckstone ward area, outlined in red. Key locations marked include St. Fillan's Church Hall - SP10K, Buckstone Primary School, and the Merton Hall Golf Course. The map also shows various roads and green spaces.

[illegible]

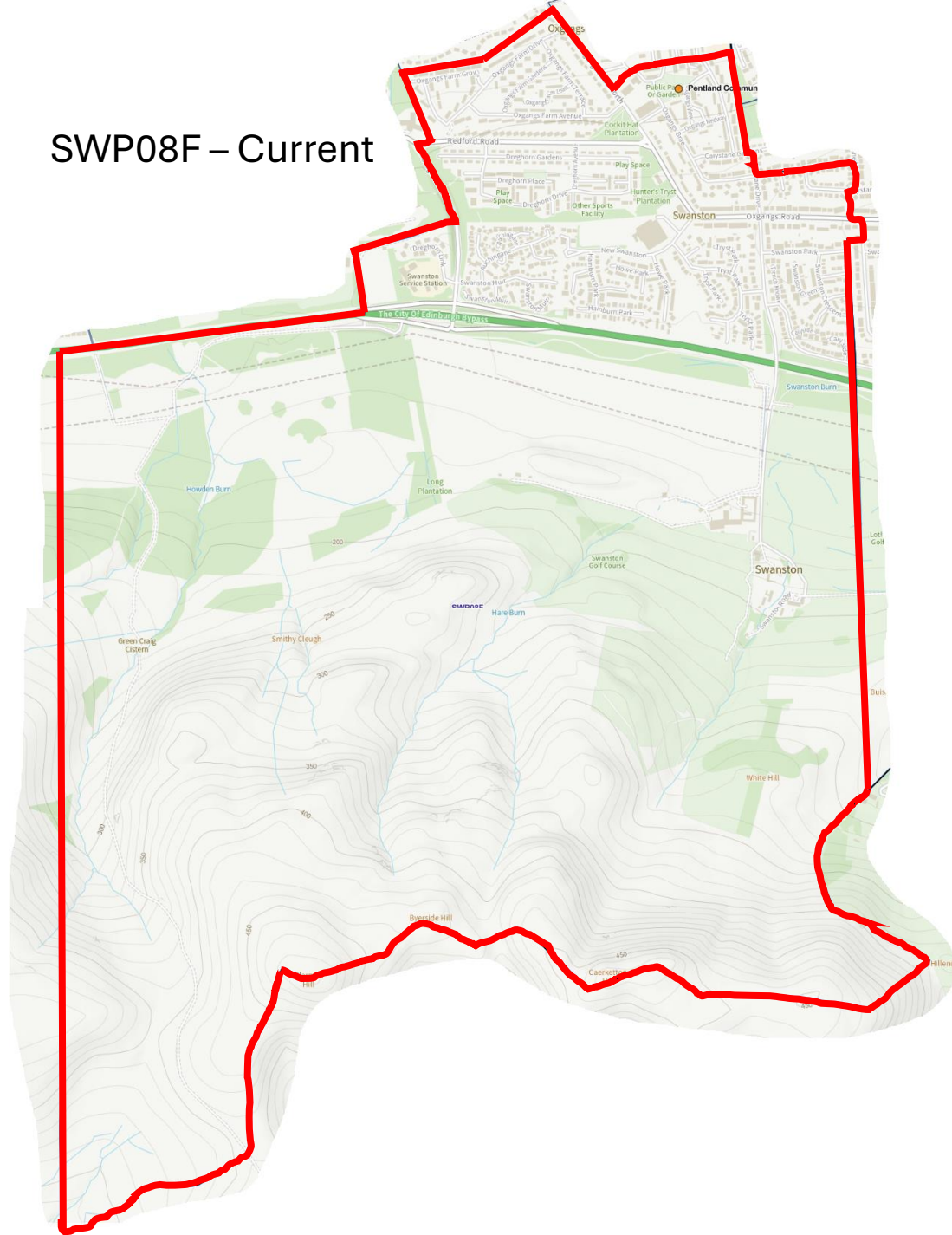
SP08G - Current



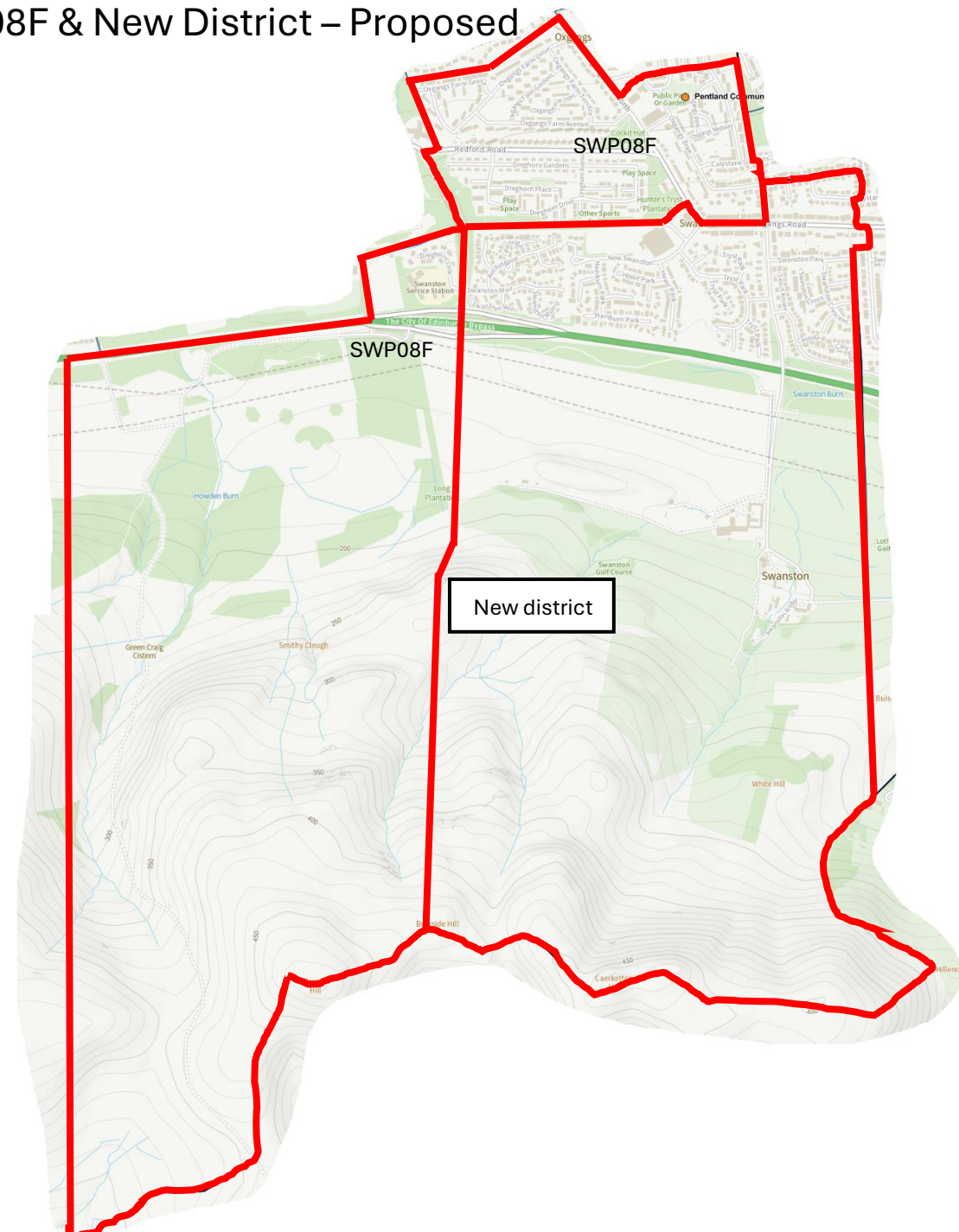
SP08G - Proposed



SWP08F – Current



SWP08F & New District – Proposed



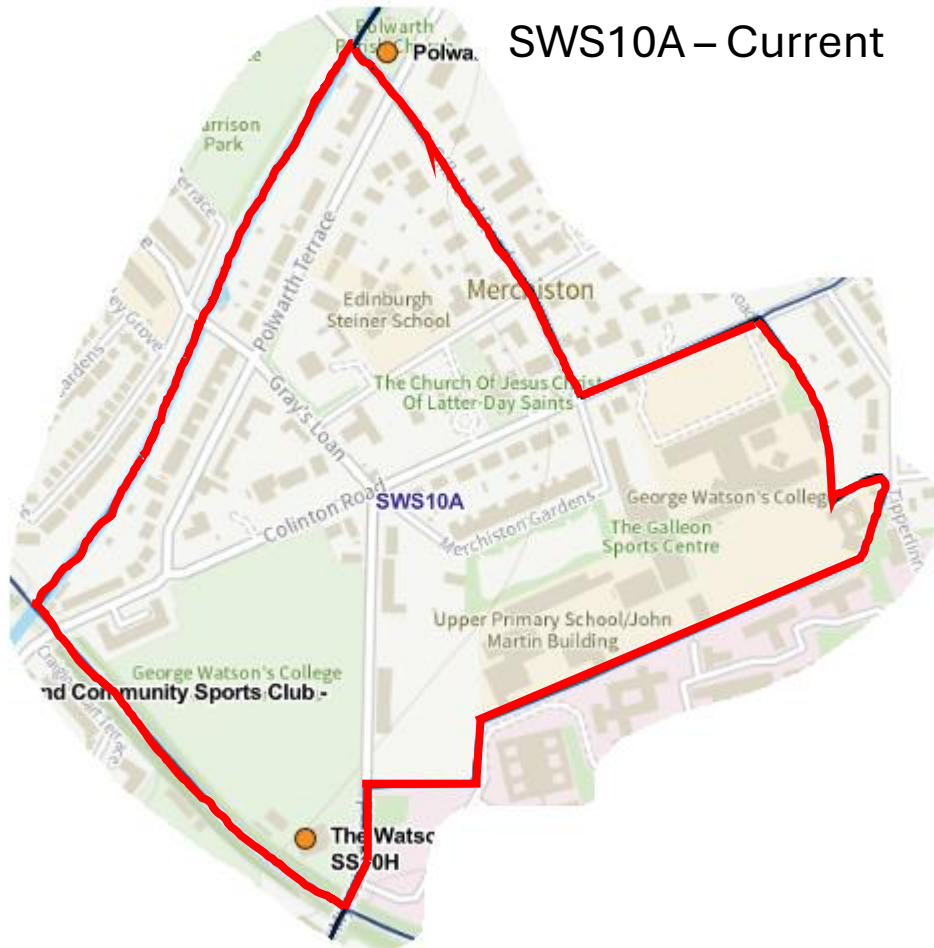
SWS09B - Current



SWS09B & New District - Proposed



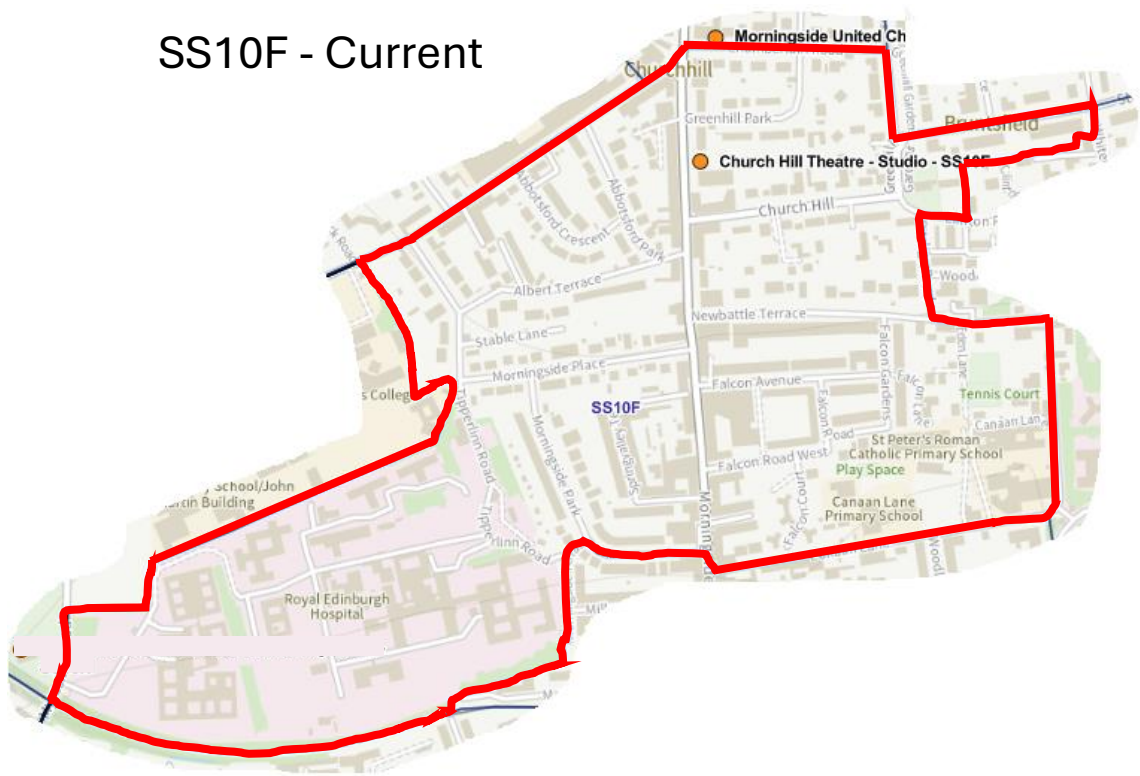
SWS10A – Current



SWS10A & New District – Proposed



SS10F - Current



SS10F & New District - Proposed



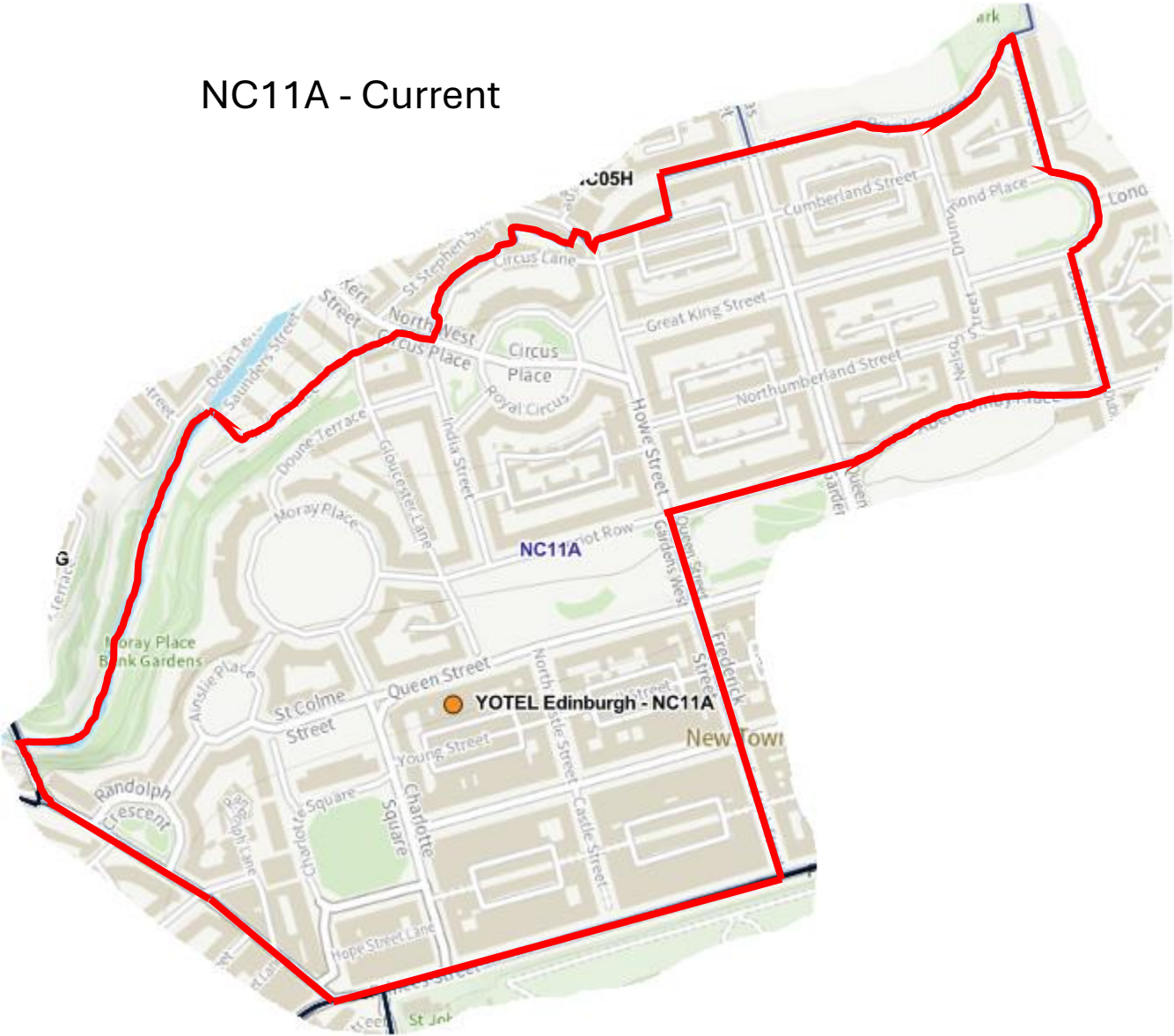
NC11B - Current



NC11B - Proposed



NC11A - Current



NC11A - Proposed



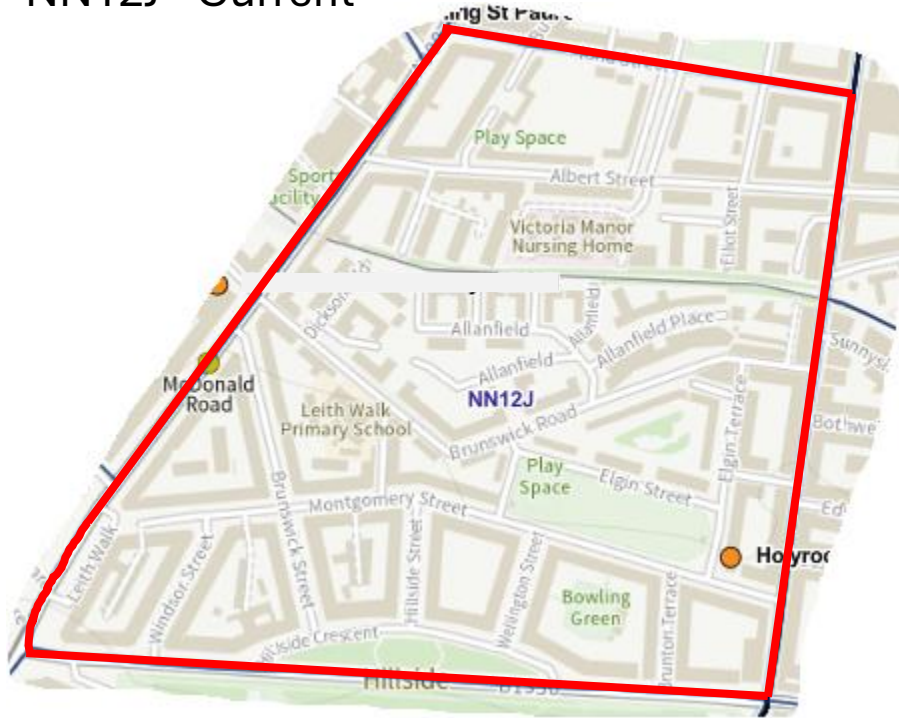
NN12I - Current



NN12I - Proposed



NN12J - Current



NN12J - Proposed



NN12C - Current



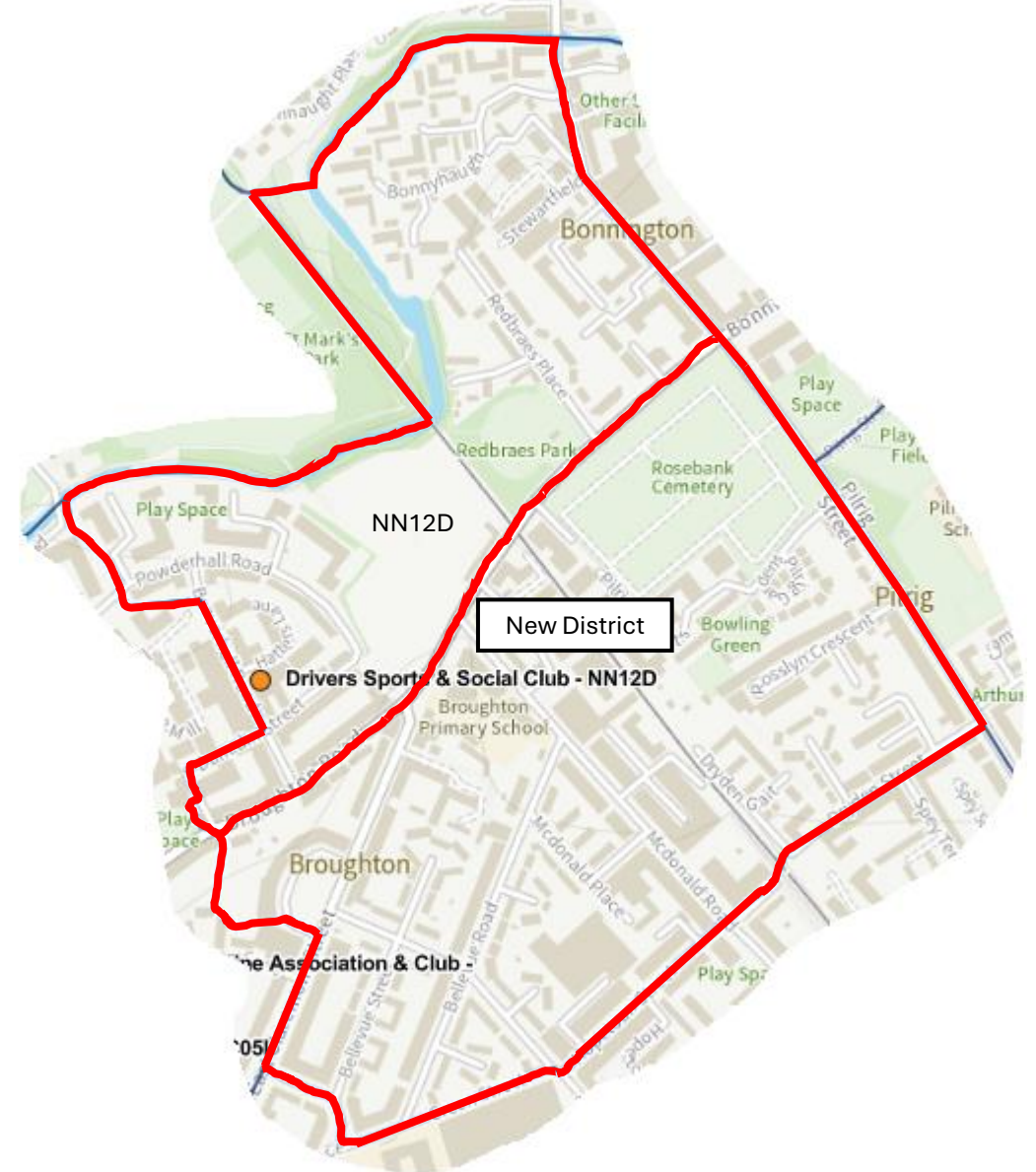
NN12I & New District -Proposed



NN12D - Current



NN12J & New District - Proposed



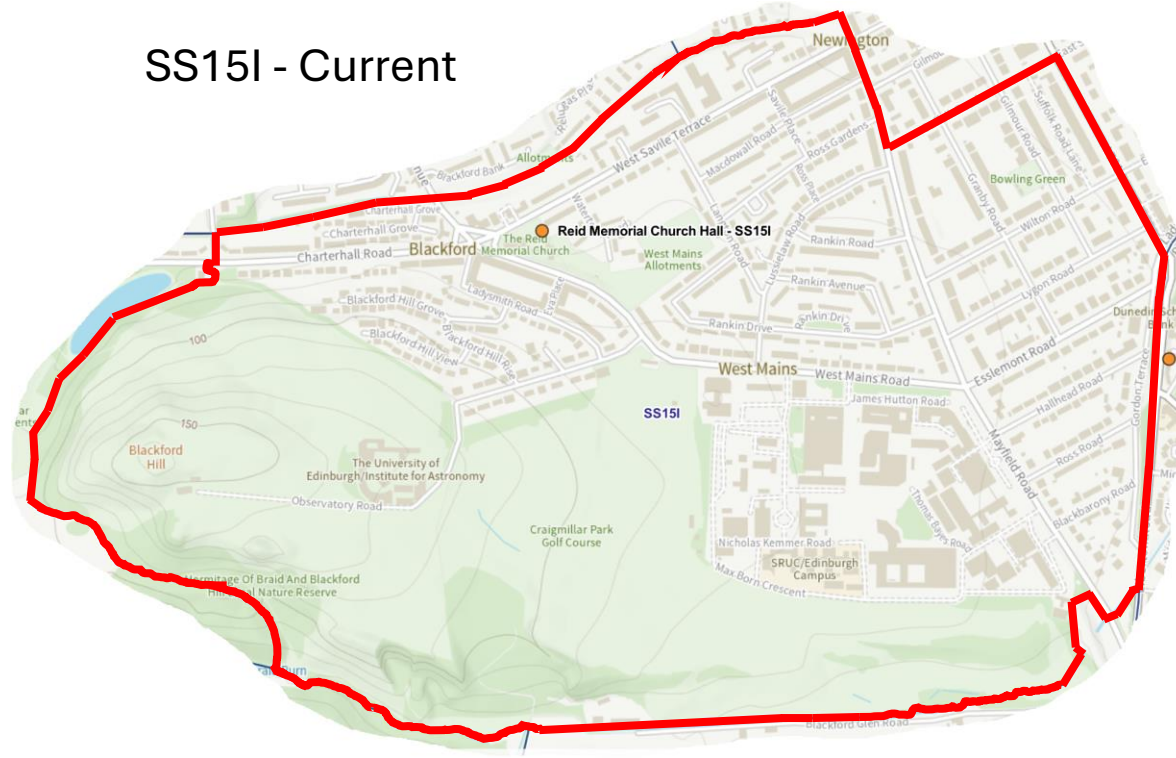
NN12B - Current



NN12B & New District - Proposed



SS15I - Current



SS15I - Proposed



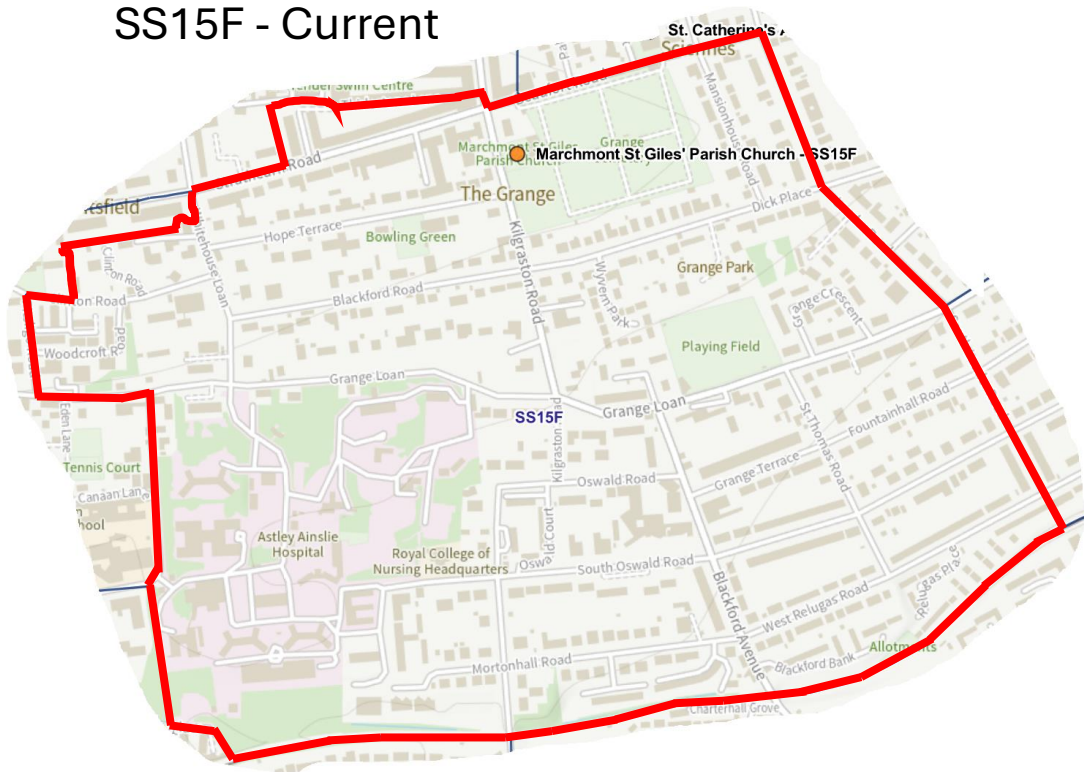
SS15J - Current



SS15J - Proposed



SS15F - Current



SS15F - Proposed



SS15G - Current



SS15G - Proposed



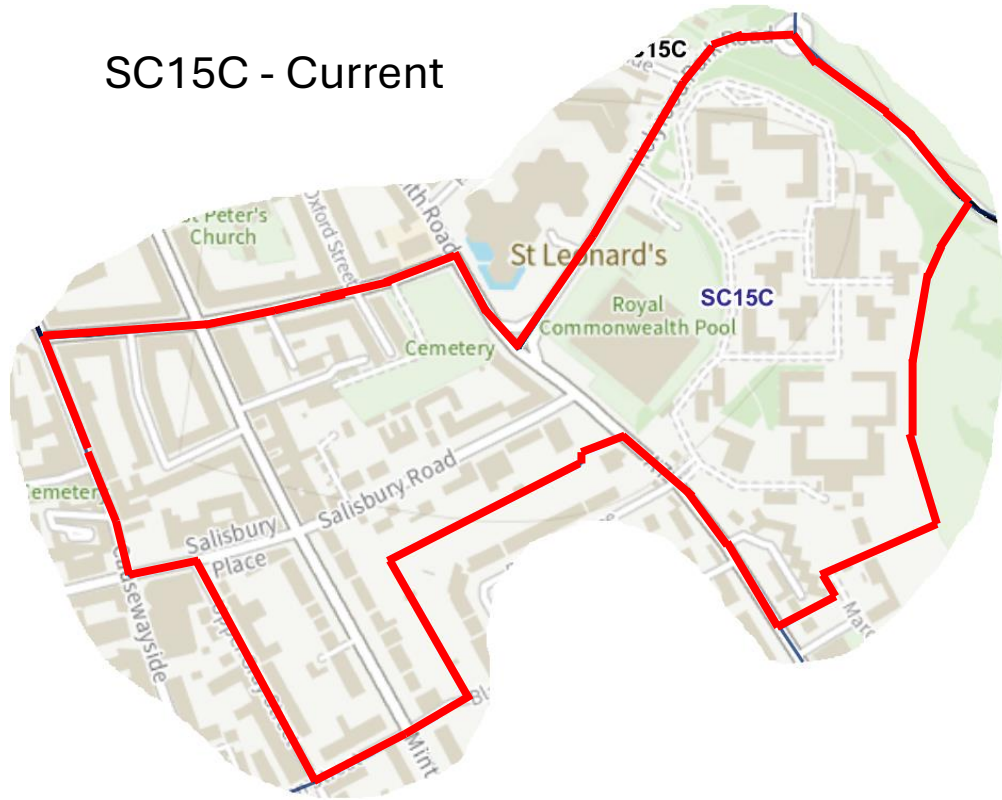
SS15D - Current



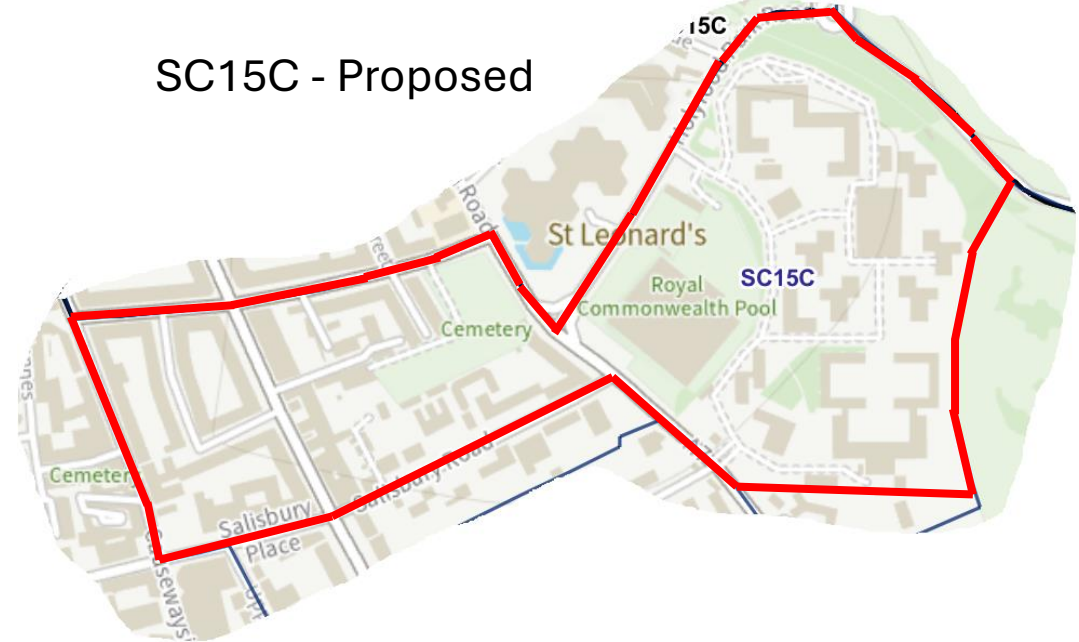
SS15D & New District - Proposed



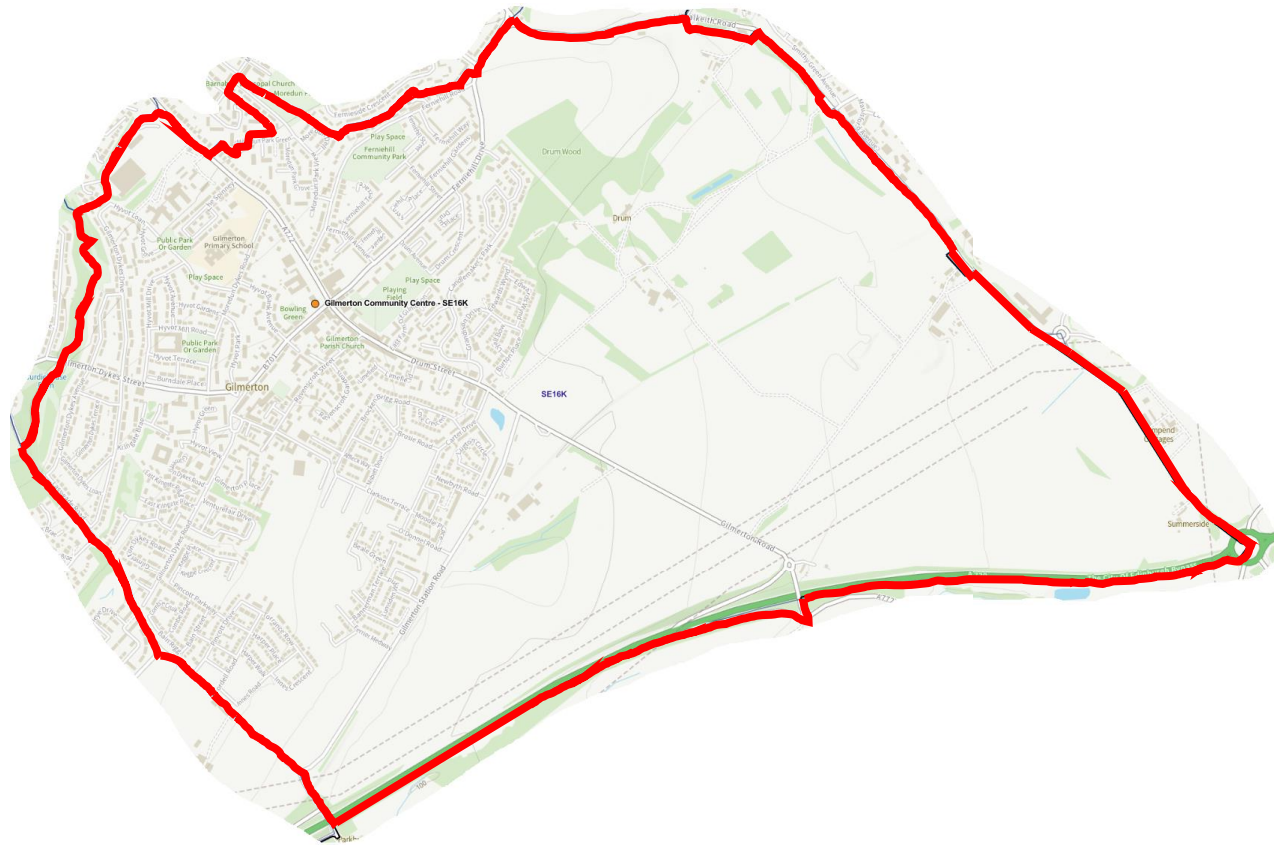
SC15C - Current



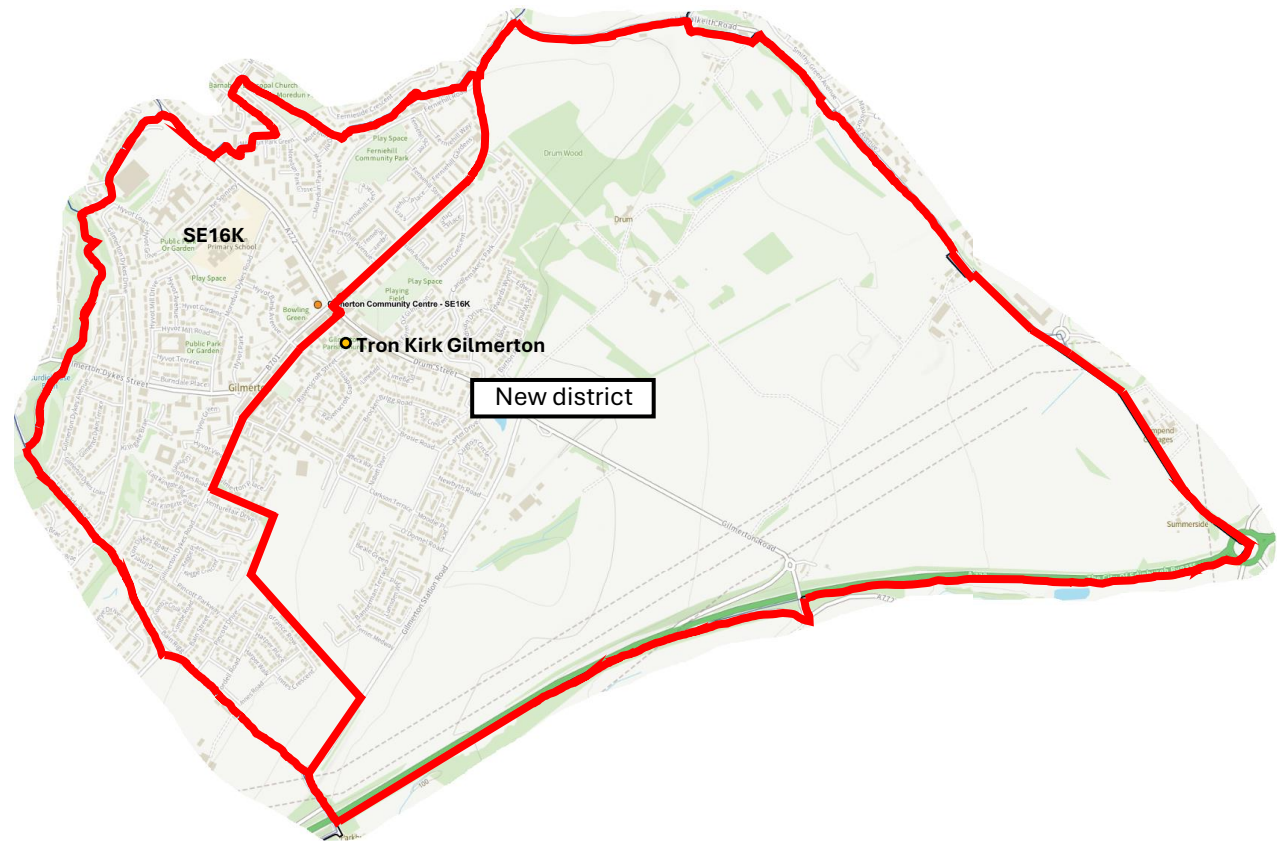
SC15C - Proposed



SE16K - Current



SE16K & New District - Proposed



SE16H - Current

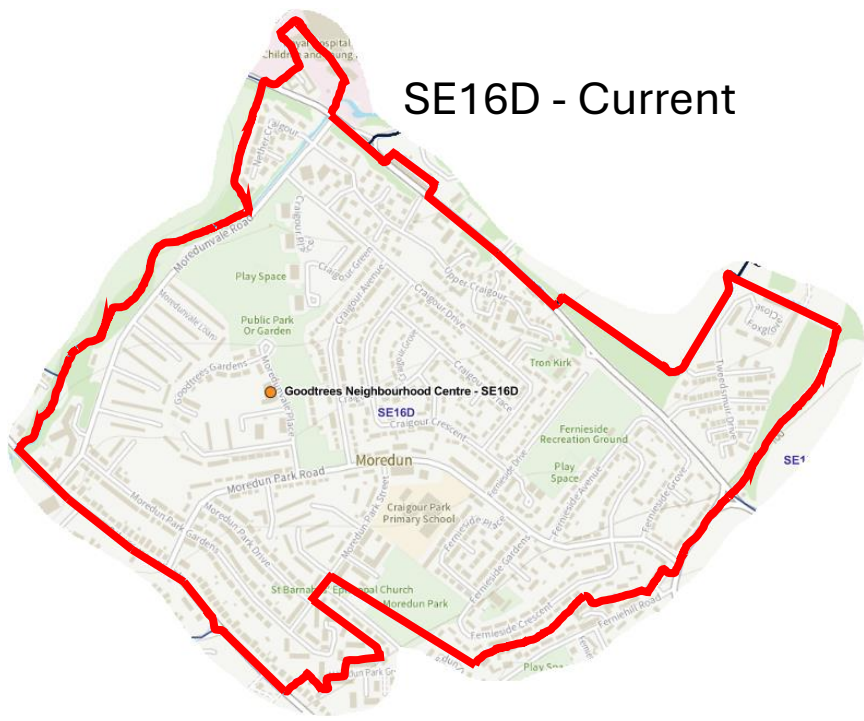


SE16I - Current

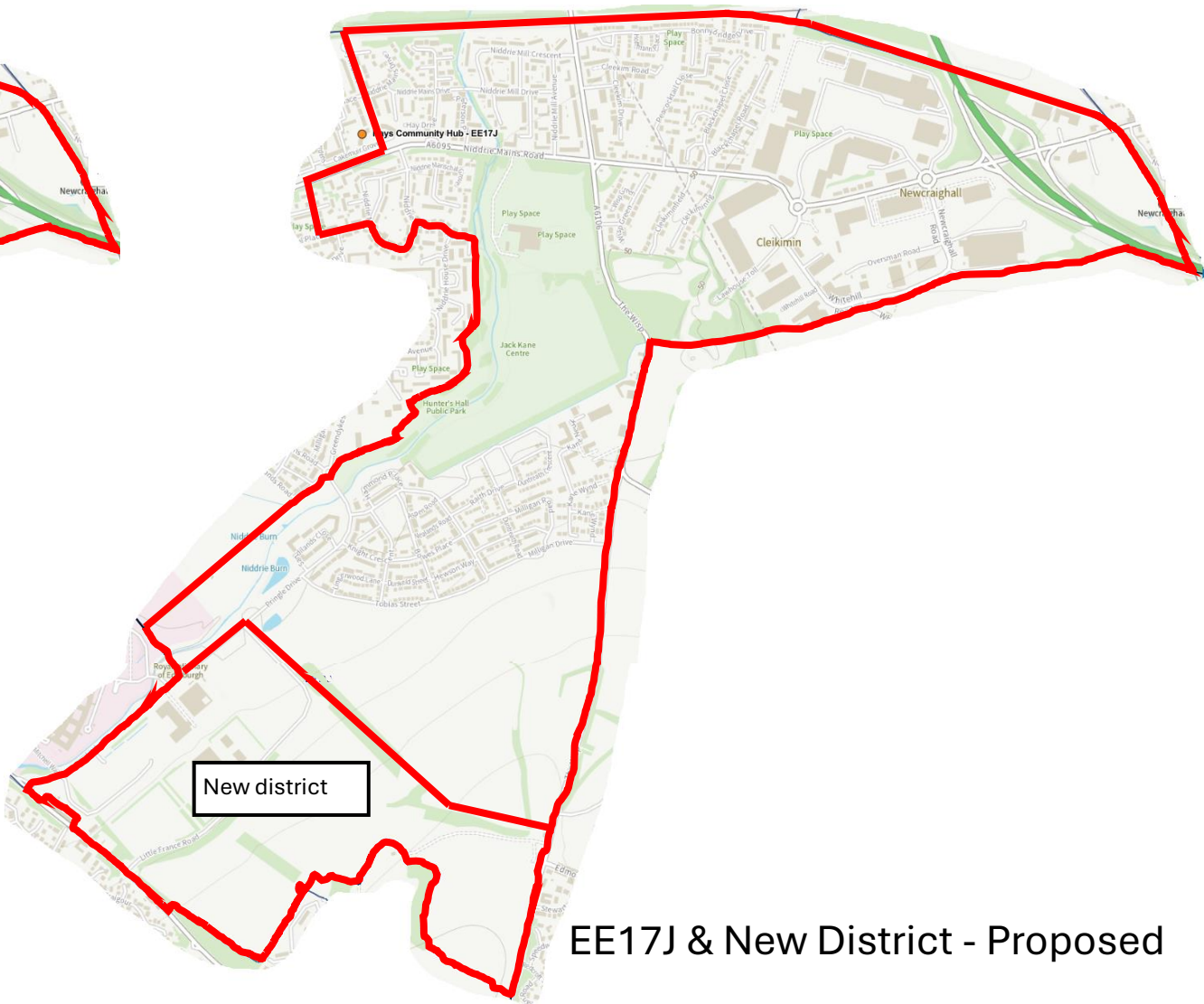
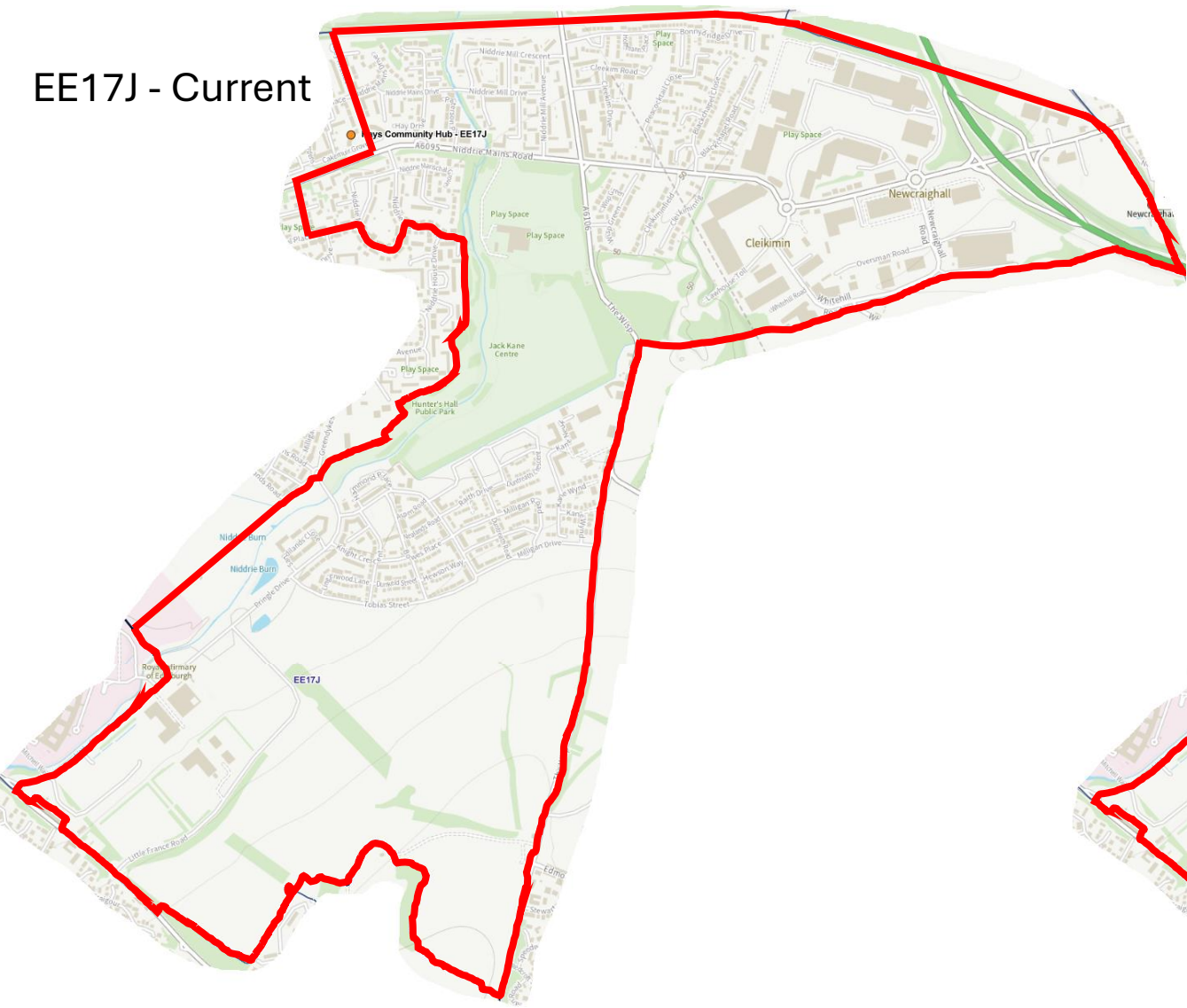


SE16H - Proposed

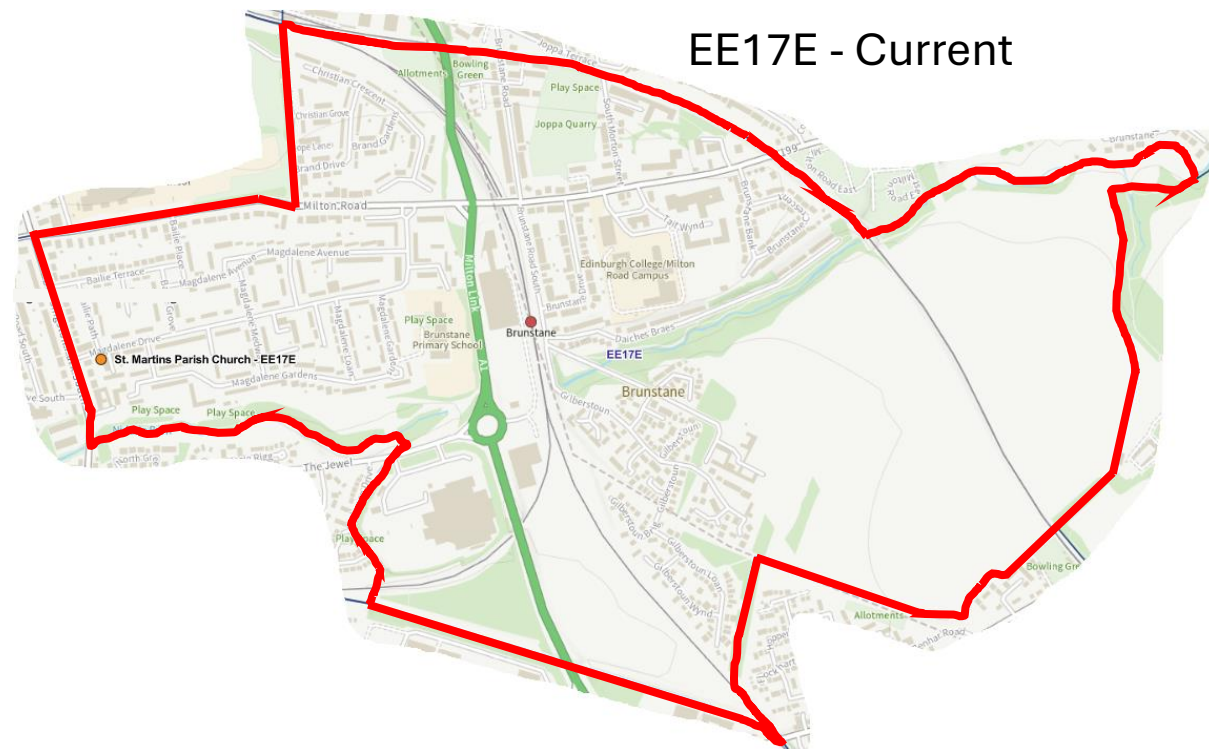




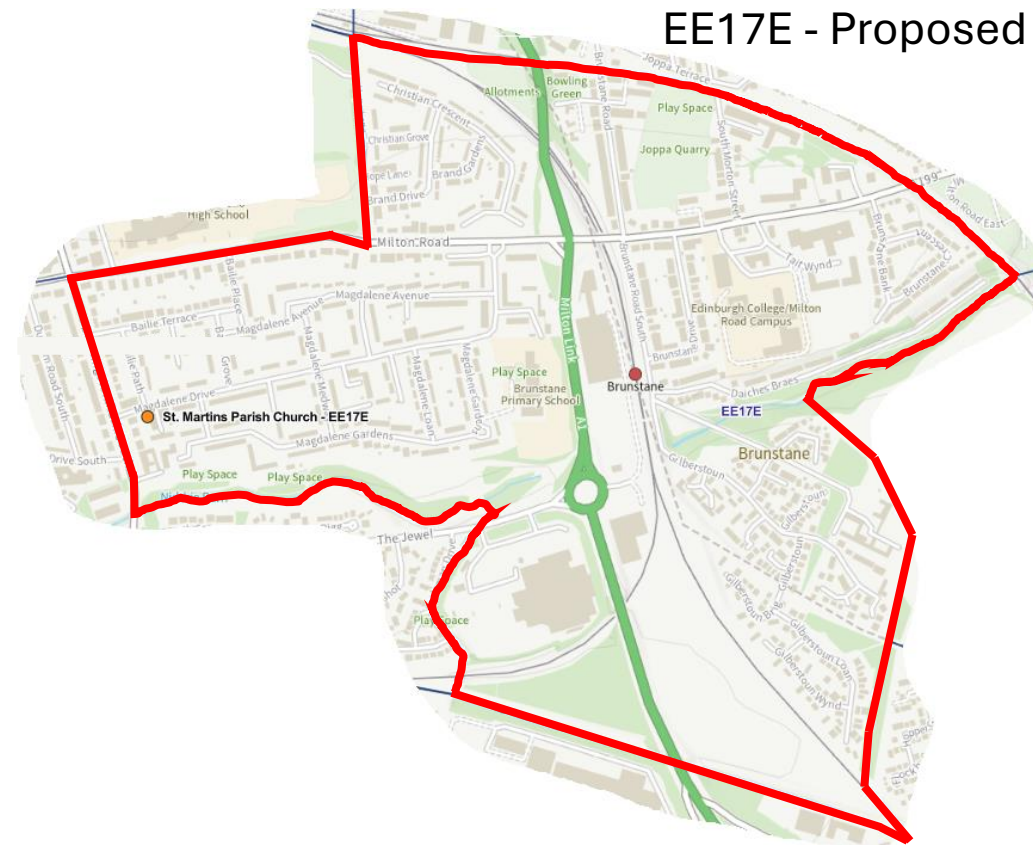
EE17J - Current



EE17J & New District - Proposed



EE17E - Current



EE17E - Proposed

EE17K - Current



EE17K - Proposed

