

Consultation on Proposal to Establish a New Non-Denominational Primary School and Implement Catchment Changes to Address School Capacity and Accommodation Pressures in West Edinburgh (Maybury)

Summary Paper

www.edinburgh.gov.uk/newmayburyschool

What is being proposed?

- The establishment of a new 21 class non-denominational primary school and nursery within the 'Maybury' housing development site;
- That a catchment area for the new school be formed incorporating parts of the existing catchment areas for Corstorphine, Cramond, and Hillwood Primary Schools;
- That the new primary school be established as a feeder school to Craigmount High School;
- The realignment of the catchment area boundary between Craigmount High School and The Royal High School so that all of the new primary school's catchment area is within the catchment area of Craigmount High School.

Maps showing the existing and proposed catchment areas have been included within this summary paper.

Where will the new West Edinburgh primary school and nursery be located?

It is proposed that the new school will be built on a two hectare site within the 'Maybury' housing development site. This housing site is to the west of Maybury Road and south of Craigs Road.

Why do we need a new primary school in West Edinburgh?

A large amount of new housing development is expected in the area. The existing primary schools in the area will not have sufficient spare capacity to accommodate the additional pupils.

What are the implications for existing secondary schools?

When the new primary school opens it will be a feeder school for Craigmount High School. This requires the catchment boundary between Craigmount High School and The Royal High School to be realigned. No existing housing will be affected by the secondary school changes.

The benefit of having the primary school feeding only to Craigmount High School is that the management of pupil transition can be focused on one secondary school.

Given the large amount of new housing development expected in the area, additional secondary school capacity in West Edinburgh will be required in the longer term. Options to address demand for secondary places in West Edinburgh will be the subject of a separate consultation process at the appropriate time.

Who will the changes affect?

The addresses of existing properties which will be directly affected by the proposal are listed at the back of this summary paper.

The catchment changes will only apply to new P1 and S1 pupils. There would be no mandatory transfer for pupils already attending another school; however pupils in P2-P7 within the catchment of the new primary school will have the opportunity to apply to the new school should they wish to do so.

When would the changes come into effect?

If the proposal is approved by the Council, the date from when the proposed catchment area for the new primary school will effective is the November prior to the new primary school opening, in time for the P1 and S1 registration process. The new school could open in August 2022 at the earliest.

The secondary school catchment boundary change will also happen in the November prior to the new primary school opening.

Why are we consulting?

We want to hear the views of anyone affected by the proposals. There is also a legal obligation to carry out a statutory consultation under the Schools (Consultation) (Scotland) Act 2010 as amended by the Children and Young people (Scotland) Act 2014.

How will I know if my views have been considered?

All comments made during the statutory consultation period will be recorded and represented in a final 'Outcomes of the Consultation Report' that we expect to be considered by Council in March 2020. The report will be published three weeks in advance of the Council meeting and parents of pupils attending affected schools and anyone who has responded to the consultation will be notified of its publication.

How can I find out more about the proposals or make my views heard?

If you want more information you can find the full consultation paper and other supporting information at www.edinburgh.gov.uk/newmayburyschool.

We have also organised a public meeting which anyone can attend, as below:

| Venue | Date | Time |
|------------------------|------------------------|-----------------|
| Craigmount High School | Wednesday 11 September | 6.30pm – 8.30pm |

The meeting will open with a short presentation about the consultation and what is proposed, followed by a question and answer session. We will take a note of the meeting and all of the points made will be captured in the final 'Outcomes of the Consultation Report'.

Please email newmayburyschool@edinburgh.gov.uk by Wednesday 4 September 2019 if you need translation services at the meeting.

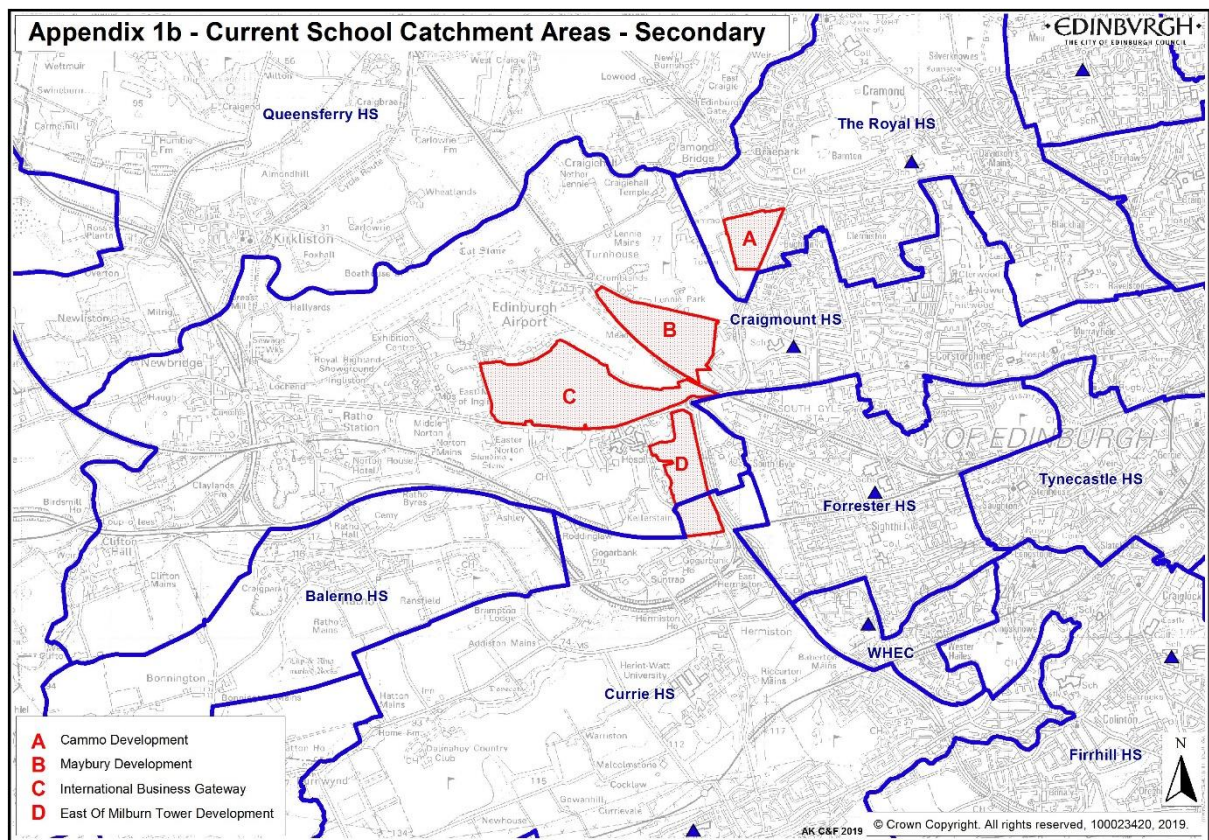
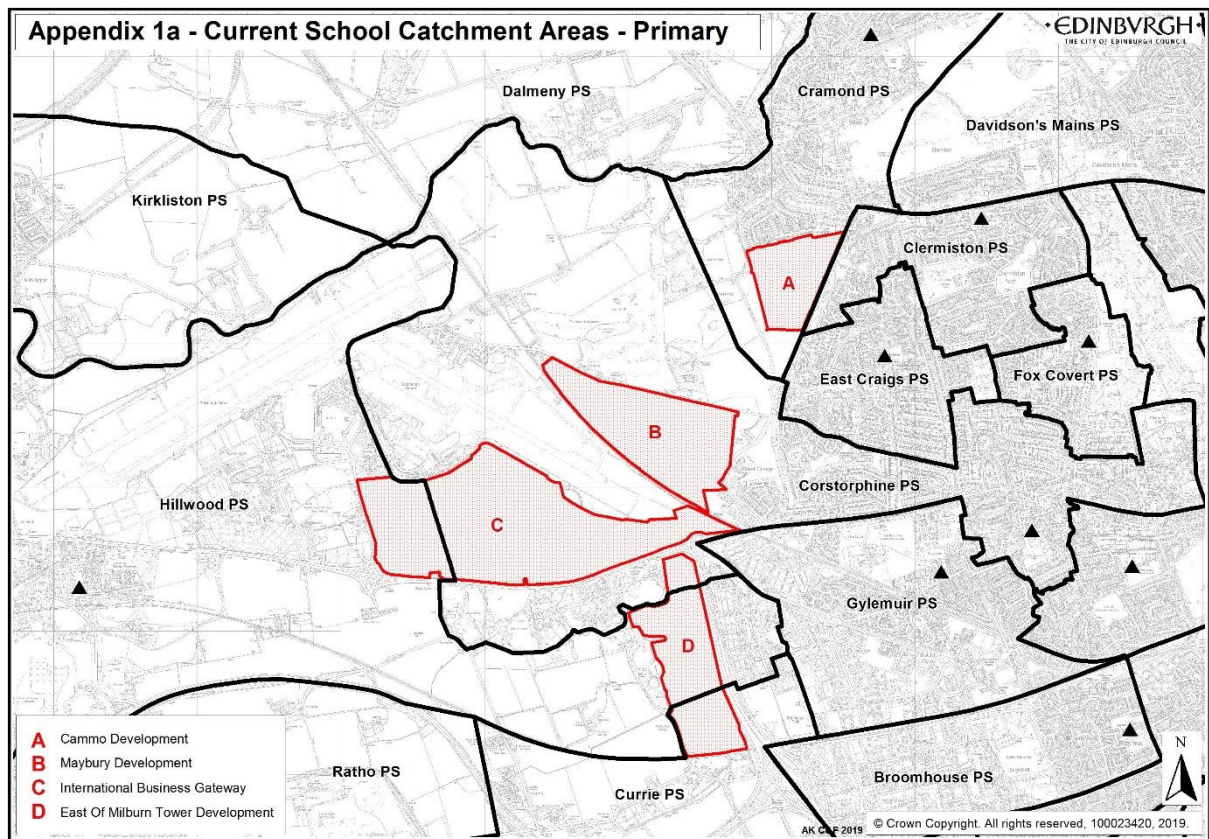
Tell us your views: public consultation period closes Monday 7 October 2019

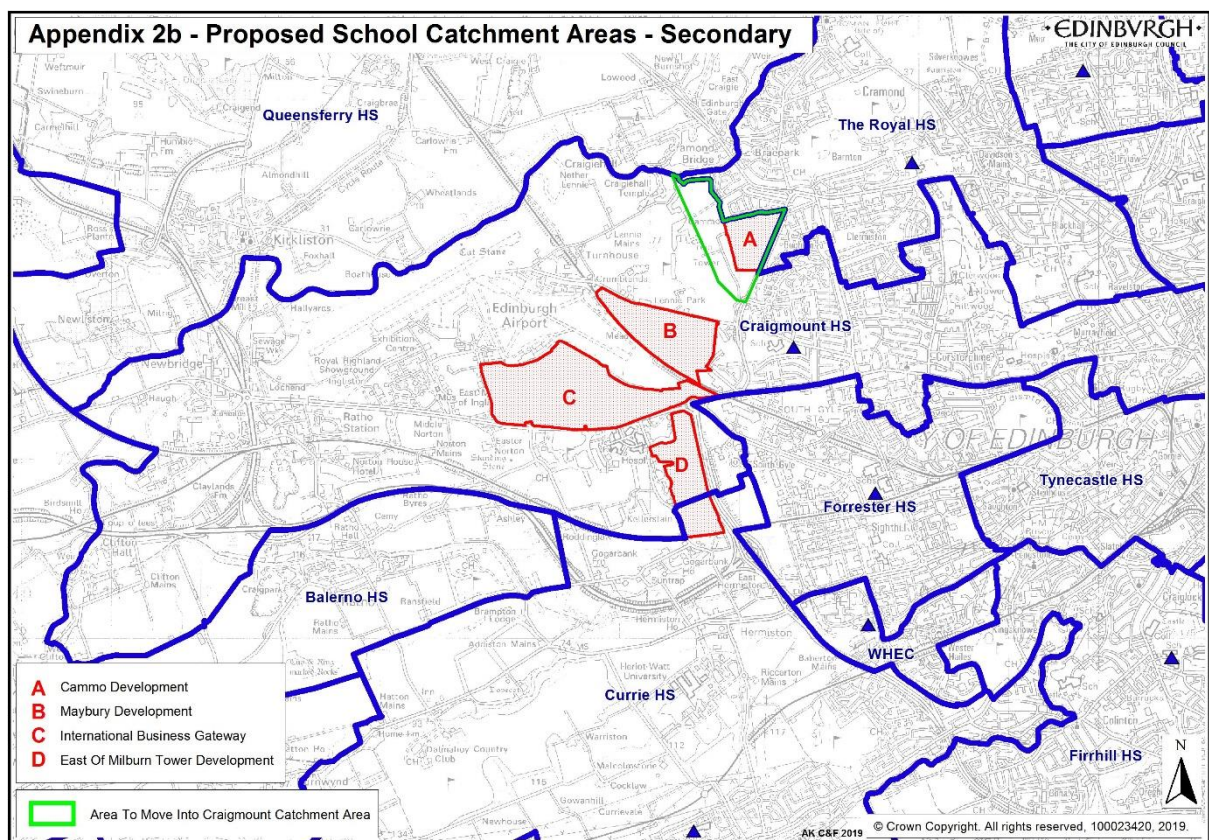
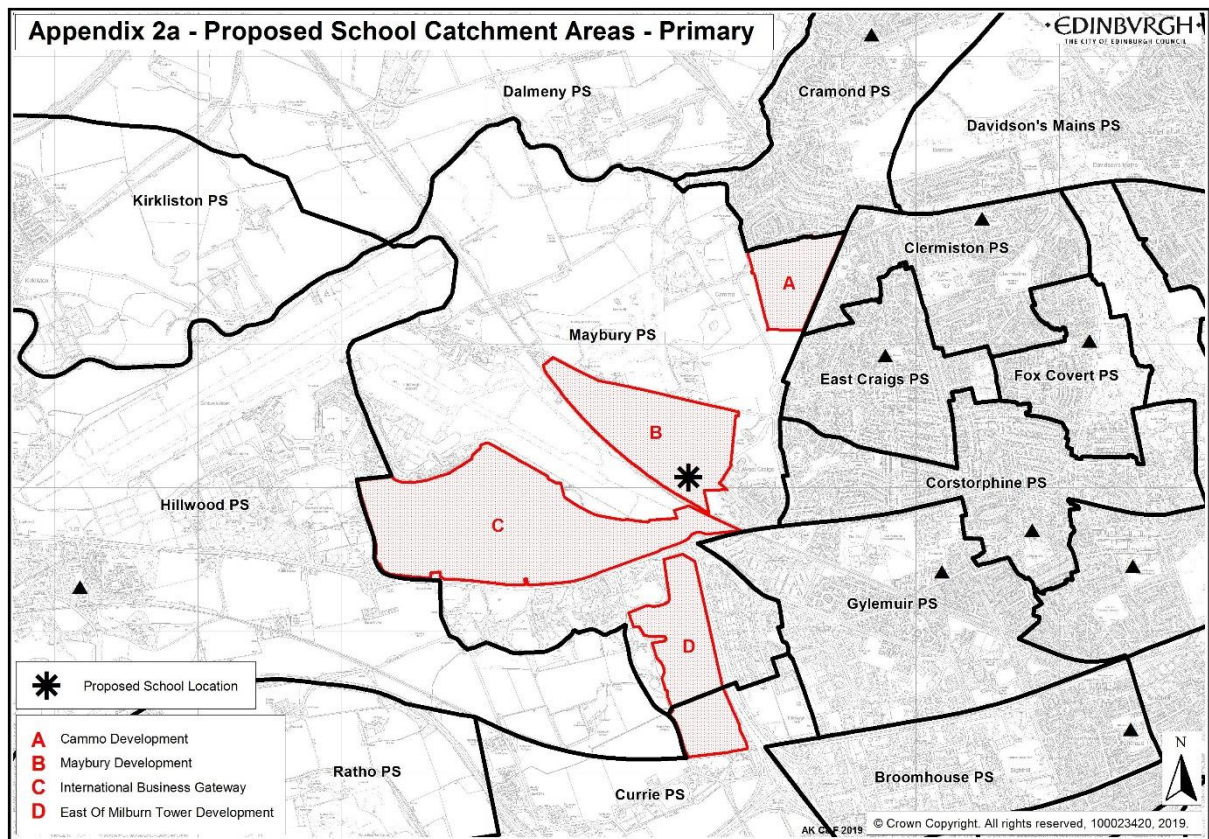
It would be helpful if you could take time to complete our short survey – you can find it easily online at www.edinburgh.gov.uk/newmayburyschool. If you don't have internet access then you can view the full consultation paper at one of the affected schools or at Corstorphine Library or Drumbrae Library Hub.

You can also email comments to us directly at newmayburyschool@edinburgh.gov.uk or if you prefer they can be posted to:

Alistair Gaw
Executive Director of Communities and Families
City of Edinburgh Council
Waverley Court
Level 1:3
4 East Market Street
Edinburgh
EH8 8BG

All comments should arrive by Monday 7 October 2019.





List of Affected Addresses

The addresses listed below are properties which were registered with the Council as at April 2018 and will be directly affected by the proposals. For confirmation of which catchment area will apply to properties not listed below please refer to the proposed catchment area maps or email newmayburyschool@edinburgh.gov.uk.

The addresses are grouped according to the school catchment change that will directly affect them:

- 1) Corstorphine Primary School to New Maybury Primary School;
- 2) Hillwood Primary School to New Maybury Primary School.


Note – there are no existing properties within the Cramond Primary School or The Royal High School catchment areas that will be affected by the proposed catchment changes.

1) Corstorphine Primary School to New Maybury Primary School

| Street Name | Address Points |
|-----------------------|--|
| Cammo Road | No.66,72,76,84,85,87 |
| Castle Gogar Rigg | No.1,2,3,4,6,7,8,9,11,12 |
| Craigs Road | No.85,91,93,120 |
| Glasgow Road | No.167A,167B,180,200,210 |
| Gogar Mains Farm Road | No.1,2,3,4,5,6,7,8,10 |
| Gogarstone Road | No.21,23,25 |
| Lennie Cottages | No.1,2,3,4,5,6,7,9,10,11,12 |
| Lennymuir | No.1,6,7,8,9,10,11,12,13,14,15,16,17,18,19,20,21,22,23,24,25 |
| Maybury Road | No.81,83,85,87 |
| Nether Lennie | No.1,2,3, Nether Lennie Farm |
| South Maybury | No.11,12,14,16,17 |
| Turnhouse Farm Road | No.1,2,3,5 |
| Turnhouse Road | No.15,17,19,21,23,25,37,40,46,48,50,52,54,56,58,60,62,64,66,68,70,72,74,76,78,80,82,84,86,88,90,92,94,96,124,126,140,142,148,154 |
| West Craigs Avenue | No.1,2,3,4,5,6,7,8,9,10,11,12,13,14,15,16,17,18,19,20,21,22,23,24,25,26,27,28,29,30,31,32,33,34,35,36,38,40,42,44,46 |
| West Craigs Crescent | No.1,3,5,6,7,8,9,10,11,12,13,14,15,16,17,17A,18,19,20,21,22,23,24,25,26,27,28,29,30,31,32,33,34,36,38,40,42,44,46,48,50,52,54,56,58,60 |

2) Hillwood Primary School to New Maybury Primary School

| Street Name | Address Points |
|--------------------|---|
| Eastfield Road | No.19 East Mains Of Ingliston |
| Glasgow Road | No.2 East Mains Of Ingliston |
| Gogar Station Road | No.30, 2 Millburn Tower, 3 Millburn Tower ,3A Millburn Tower, Millburn Lodge, Nursery Cottage |



HAPPY TO TRANSLATE

আনন্দের সঙ্গে অনুবাদ করব ترجمہ کے لئے حاضر

يسعدنا توفير الترجمة MOZEMY PRZETŁUMACZYĆ 很樂意翻譯

You can get this document on tape, in Braille, large print and various computer formats if you ask us. We can also give information on community language translations. Please contact newmayburyschool@edinburgh.gov.uk.