











NOTES:

-  High friction surfacing Grey Colour (proposed)
-  Double Yellow markings (existing)
-  White road markings (proposed)
-  Zig-zags markings (proposed)
-  Yellow carriageway markings (proposed)
-  Road studs (proposed)
-  Grey coloured tactile paving
-  Proposed drop kerb crossing

This map is reproduced from Ordnance Survey material with the permission of Ordnance Survey on behalf of the Controller of Her Majesty's Stationery Office © Crown copyright. Unauthorised reproduction infringes Crown copyright and may lead to prosecution or civil proceedings.  
100023420 (2016)

REVISION	DETAILS	BY	DATE	CHECKED

The City of Edinburgh Council  
Waverley Court  
4 East Market Street  
Edinburgh, EH8 8BG  
Telephone: 0131 200 2000

PLACE  
PLANNING & TRANSPORT  
TRAFFIC & ENGINEERING  
TRANSPORT DESIGN & DELIVERY

Comiston Road at Buckstone Terrace  
Proposed Puffin Crossing

Consultation Drawing

Date: 09/03/2016  
Scale: 1:500@A1

Job No: 636480

Drawn by: A.M.  
Checked by: K.I.  
Reviewed by: