

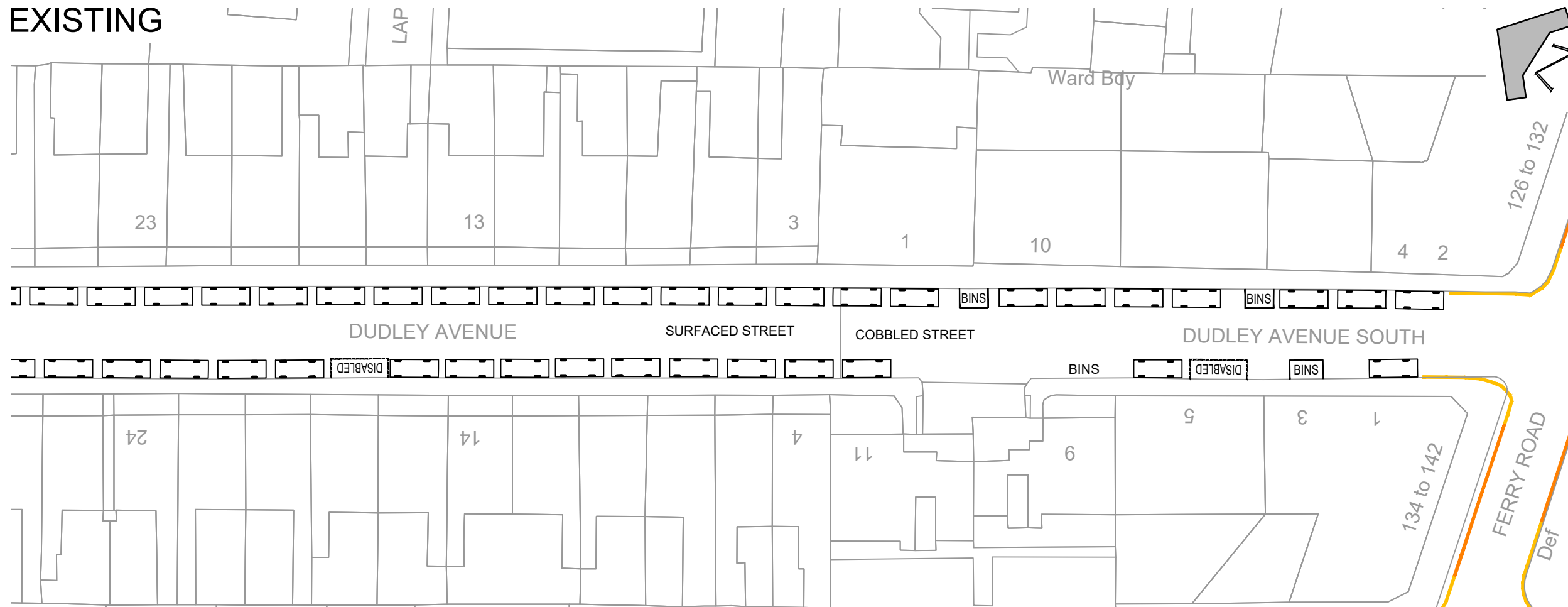
EXISTING

INFRASTRUCTURE

NOTES:

Proposed Scheme to provide up to xNo. Bikes

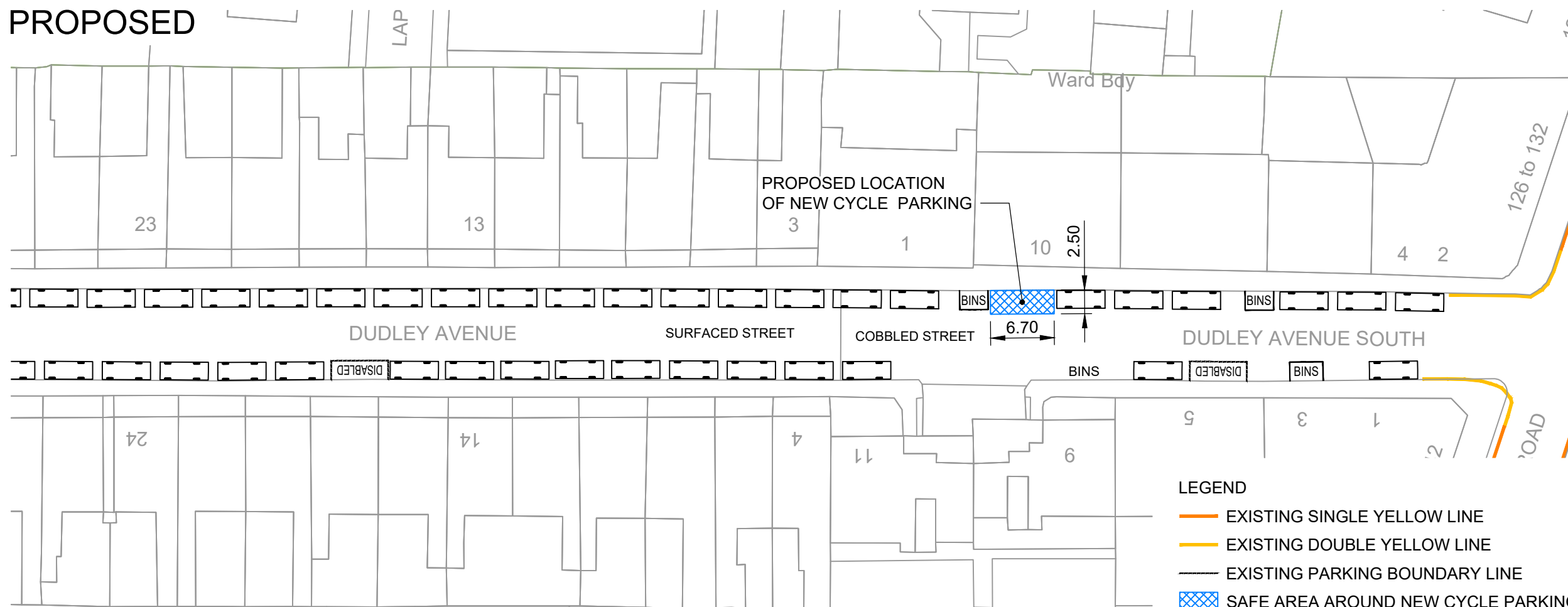
Amendment to existing CPZ TRO under sections 35, 35 & 63 of the RTRA 1984.






This map is reproduced from Ordnance Survey material with the permission of Ordnance Survey on behalf of the Controller of Her Majesty's Stationery Office © Crown copyright. Unauthorised reproduction infringes Crown copyright and may lead to prosecution or civil proceedings.

100023420 (2018)

PROPOSED



LEGEND

-  EXISTING SINGLE YELLOW LINE
 EXISTING DOUBLE YELLOW LINE
 EXISTING PARKING BOUNDARY LINE
 SAFE AREA AROUND NEW CYCLE PARKING

DRG. NO.

Drawing Name: F:\projects\Traffic - CEC Secure Cycle Parking\04 CAD\20-Sheets\XX_TRO_0093 - Dudley Avenue.dwg
Xrefs: F:\projects\Traffic - CEC Secure Cycle Parking\04 CAD\10-References\REF-C-Waiting-Restrictions
Xrefs: \\10-References\REF-C-OS BASE_DUDLEY-AVENUE
Xrefs: \\05-Models\MOD-C-DUDLEY-AVENUE

REV	DETAILS	BY	DATE	CHECK
-----	---------	----	------	-------

◆ EDINBURGH ◆
THE CITY OF EDINBURGH COUNCIL

The City of Edinburgh Council
Waverley Court
4 East Market Street
Edinburgh, EH8 8BG
Telephone: 0131 200 2000

PLACE
PLANNING AND TRANSPORT
INFRASTRUCTURE
TRANSPORT DESIGN & DELIVERY

Secure On-Street Cycle Parking Scheme Dudley Avenue

Date: FEB 2019

Scale: 1:500

Job. No.

Drawn by: AJS
Checked by: TH
Reviewed by: TH

DRG. NO. XX_TRO_0093