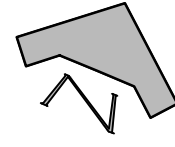
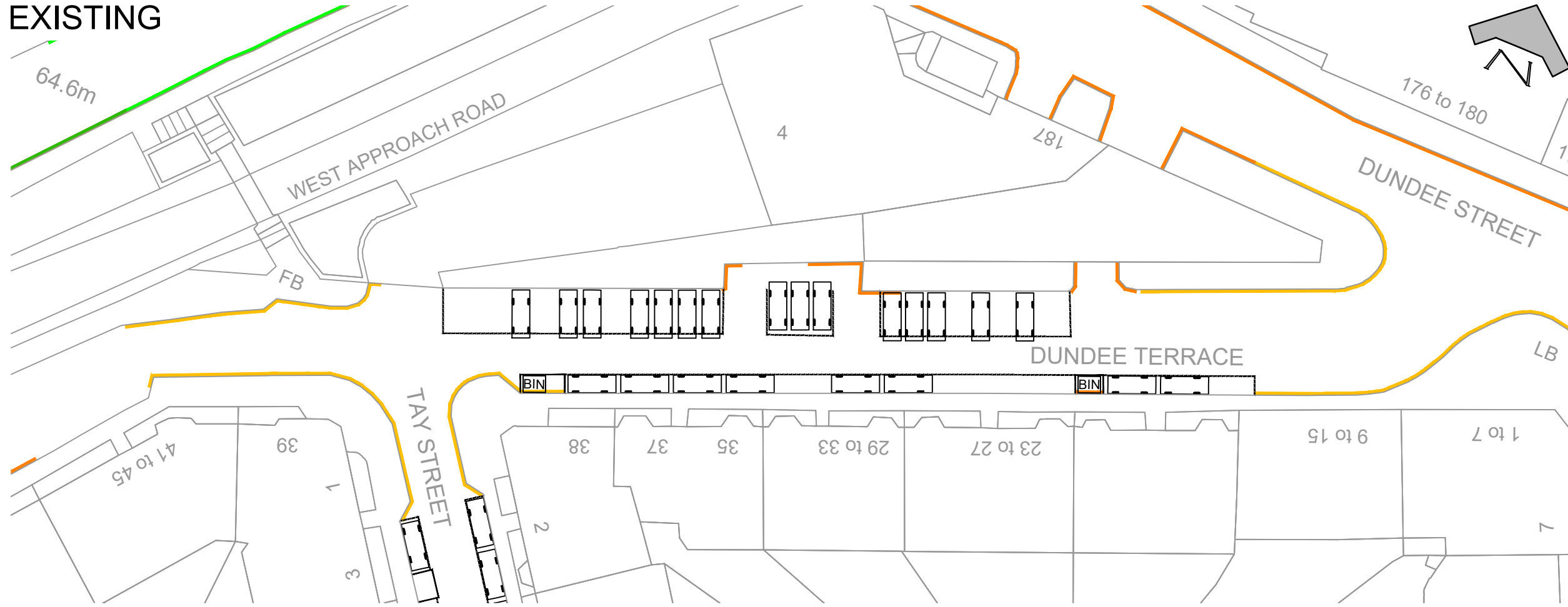


DRG. NO.

INFRASTRUCTURE

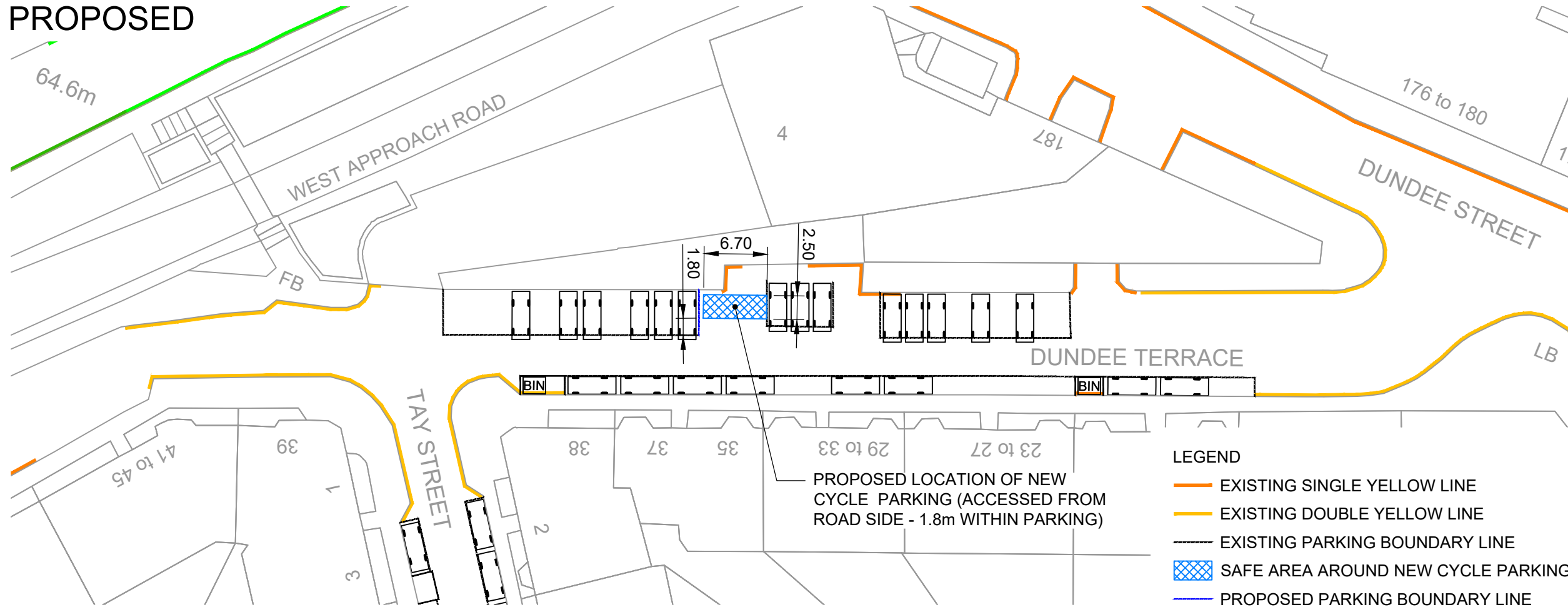
DRG. NO.

EXISTING



NOTES:
 Proposed Scheme to provide up to xNo. Bikes
 Amendment to existing CPZ TRO under sections 35, 35 & 63 of the RTRA 1984.

PROPOSED



PROPOSED LOCATION OF NEW CYCLE PARKING (ACCESSED FROM ROAD SIDE - 1.8m WITHIN PARKING)

- LEGEND**
- EXISTING SINGLE YELLOW LINE
 - EXISTING DOUBLE YELLOW LINE
 - EXISTING PARKING BOUNDARY LINE
 - SAFE AREA AROUND NEW CYCLE PARKING
 - PROPOSED PARKING BOUNDARY LINE

This map is reproduced from Ordnance Survey material with the permission of Ordnance Survey on behalf of the Controller of Her Majesty's Stationery Office © Crown copyright. Unauthorised reproduction infringes Crown copyright and may lead to prosecution or civil proceedings.
 100023420 (2018)

REV	DETAILS	BY	DATE	CHECK

• EDINBURGH •

THE CITY OF EDINBURGH COUNCIL

The City of Edinburgh Council
 Waverley Court
 4 East Market Street
 Edinburgh, EH8 8BG
 Telephone: 0131 200 2000

PLACE
 PLANNING AND TRANSPORT
 INFRASTRUCTURE
 TRANSPORT DESIGN & DELIVERY

Secure On-Street Cycle Parking Scheme Dundee Terrace

Date: DEC 2018
 Scale: 1:500
 Job No.
 Drawn by: AJJ
 Checked by: TH
 Reviewed by: TH

DRG. NO.

Drawing Name: F:\projects\Traffic - CEC Secure Cycle Parking\04 CAD\20-Sheets\XX_TRO_0011 - Dundee Terrace.dwg
 Xref: F:\projects\Traffic - CEC Secure Cycle Parking\04 CAD\15-References\REF-C-Visiting-Restrictions
 Xref: 110-References\REF-C-OS BASE - DUNDEE TERRACE
 Xref: 105-Models\MOD-C-DUNDEE-TERRACE

DRG. NO. XX_TRO_0011