

## EXISTING

## INFRASTRUCTURE

NOTES:

Proposed Scheme to provide up to xNo. Bikes

Amendment to existing CPZ TRO under sections 35, 35 & 63 of the RTRA 1984.








This map is reproduced from Ordnance Survey material with the permission of Ordnance Survey on behalf of the Controller of Her Majesty's Stationery Office © Crown copyright. Unauthorised reproduction infringes Crown copyright and may lead to prosecution or civil proceedings.

100023420 (2018)

# PROPOSED



### LEGEND

-  EXISTING SINGLE YELLOW LINE  
 EXISTING DOUBLE YELLOW LINE  
 EXISTING PARKING BOUNDARY LINE  
 SAFE AREA AROUND NEW CYCLE PARKING  
 PROPOSED PARKING BOUNDARY LINE

DRG. NO.

Drawing Name: F:\projects\Traffic - CEC Secure Cycle Parking\04 CAD\20-Sheets\XX\_TRO\_0033 - Spottiswoode Street.dwg  
Xrefs: F:\projects\Traffic - CEC Secure Cycle Parking\04 CAD\10-References-REF-C-Waiting-Restrictions  
Xrefs: 10-References-REF-C-OS BASE SPOTTISWOODE-STREET  
Xrefs: 105-Models\MOD-C.SPOTTISWOODE-STREET

REV	DETAILS	BY	DATE	CHECK
-----	---------	----	------	-------

**◆ EDINBURGH ◆**  
THE CITY OF EDINBURGH COUNCIL

The City of Edinburgh Council  
Waverley Court  
4 East Market Street  
Edinburgh, EH8 8BG  
Telephone: 0131 200 2000

PLACE  
PLANNING AND TRANSPORT  
INFRASTRUCTURE  
TRANSPORT DESIGN & DELIVERY

## Secure On-Street Cycle Parking Scheme Spottiswoode Street

Date: JAN 2019  
Scale: 1:500

Job. No.

Drawn by: AJS  
Checked by: TH  
Reviewed by: TH

DRG. NO. XX\_TRO\_0033