

BM 58.27m

PARKGROVE ROAD

PARKGROVE PLACE

PARKGROVE TERRACE

PARKGROVE ROAD

NEW ISLAND MARKINGS TO SEPARATE VEHICULAR AND CYCLE TRAFFIC TO BE PROVIDED

UNCONTROLLED DROP KERB CROSSING WITH TACTILE PAVING TO BE RELOCATED

GIVE WAY LINING TO BE REFRESHED

GIVE WAY LINING TO BE REFRESHED






NEW CYCLE MARKINGS TO BE PROVIDED AT BOTH ENDS OF ROAD

FOOTWAY BUILD-OUTS TO REDUCE KERB RADII TO BE PROVIDED

NOTES:

- DO NOT SCALE FROM THIS DRAWING.
- TREE CANOPY TO BE ASSESSED AND TRIMMED BACK WHERE VISIBILITY TO SIGNS ARE IMPACTED.

KEY:

-  PROPOSED FOOTWAY CONSTRUCTION
-  PROPOSED TACTILE PAVING - CONTRASTING GRAY
-  PROPOSED ROAD MARKINGS
-  PROPOSED 'NO WAITING AT ANY TIME' (DOUBLE YELLOW LINES) MARKINGS
-  NEW GULLY TO CONNECT TO EXISTING DRAINAGE NETWORK (SURFACE WATER OR COMBINED)

P01. JR First issue 30/01/2018

Rev	Drawn	Chk'd	App'd	Description	Date
-----	-------	-------	-------	-------------	------

Purpose of Issue

S2 - Issued for Information

Classification

Commercial in Confidence

Client



Project

City of Edinburgh Council - Batch 4

Drawing

Clermiston Primary School

Parkgrove Terrace

Consultation Plan

Sheet 2/2

Scale @ A3	Drawn	Checked	Approved
------------	-------	---------	----------

1:500(m)	DO	CA	CA
----------	----	----	----

Project No.	Date
-------------	------

CS099047	17/12/2019
----------	------------

Drawing Identifier BS1192 Compliant

Project - Originator - Zone - Level - File Type - Role - Number rev

CEC-CAP-GEN-04-DR-S-1002 P01.1

CAPITA

Infrastructure

3rd Floor, 145 Morrison Street, Edinburgh.

EH3 8FJ - 0131 603 8270

www.capitaproperty.co.uk

Capita Property and Infrastructure Ltd.