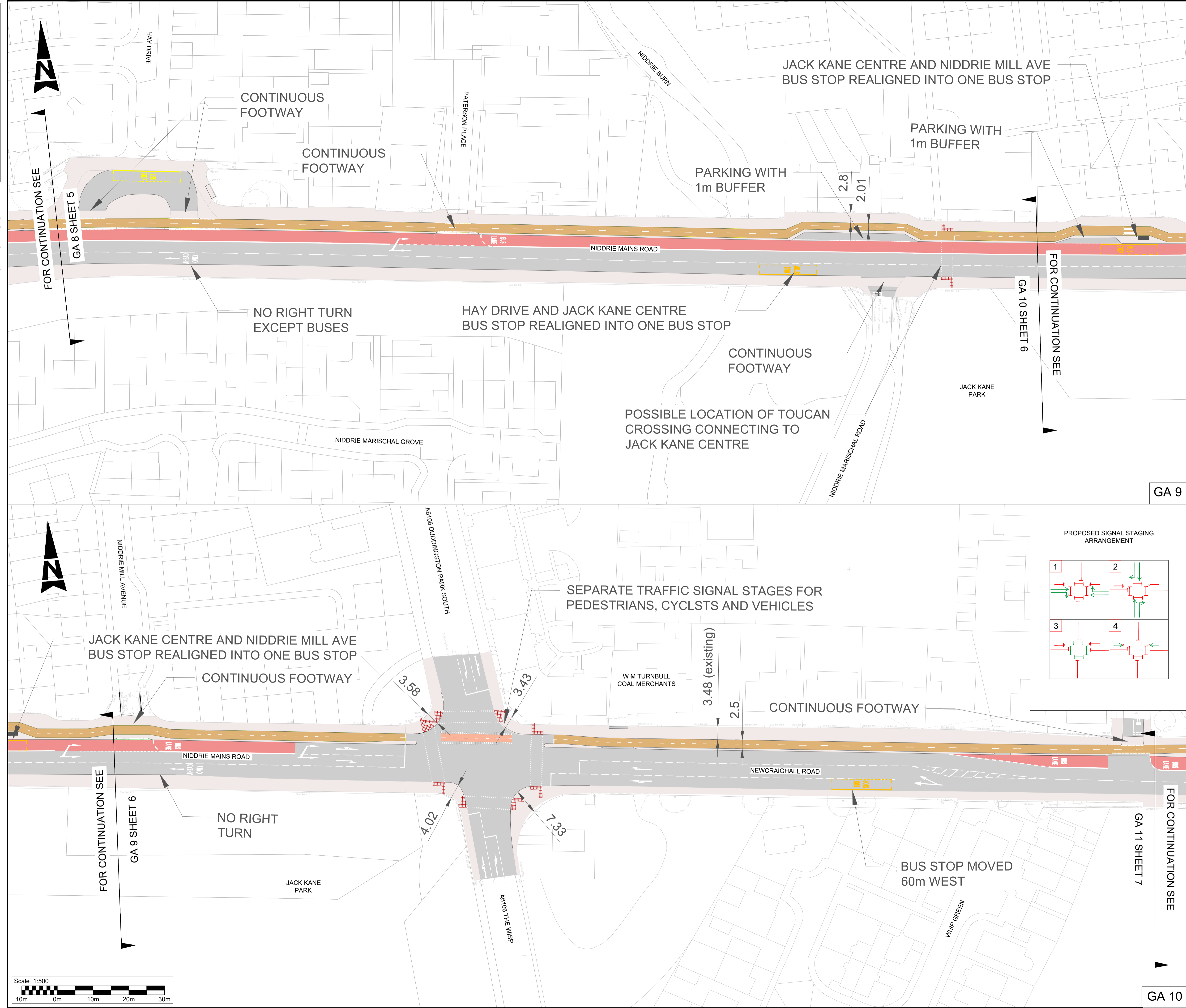


DO NOT SCALE

Millimetres

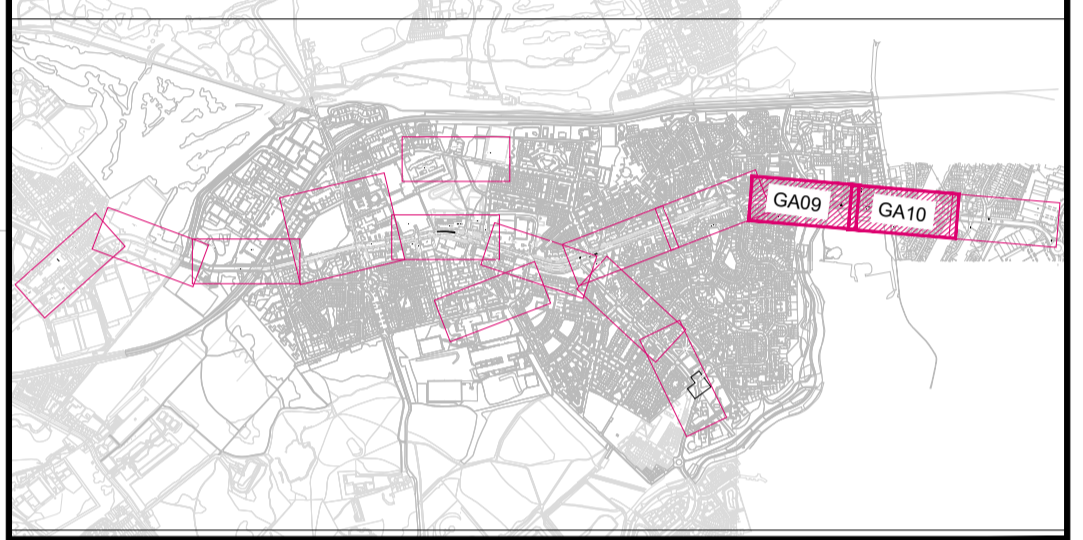
0 10 100



KEY

- EXISTING TREE
- TREE TO BE REMOVED
- PROPOSED TREE
- ROAD MARKINGS
- PROPOSED TACTILE PAVING
- PROPOSED BUS LANE
- PROPOSED SEGREGATED CYCLE TRACK
- PROPOSED ADVISORY CYCLE LANE
- PAVEMENT
- CARRIAGEWAY
- EXISTING PAVING SURFACE
- PROPOSED RAIN GARDENS/SUDS
- PROPOSED GREEN SPACES
- PROPOSED CYCLE RACKS
- PROPOSED PLANTERS WITH BENCH SEATING
- PROPOSED GRASSED MOUNDS
- PROPOSED CIRCULAR BENCH
- INDICATIVE FUTURE FOOTWAY RESURFACING AND WIDENING
- PROPOSED FOOTWAY FEATURE RESURFACING
- FOOTWAY RETAINED
- PROPOSED TACTILE PAVING
- PROPOSED INTEGRATED PLANTER SEATING
- PROPOSED SEATING

KEY PLAN



Description	Status	Revision	Drawn	Checked	Reviewed	Authorised	Issue Date
GA 9							

Description	Status	Revision	Drawn	Checked	Reviewed	Authorised	Issue Date

Description	Status	Revision	Drawn	Checked	Reviewed	Authorised	Issue Date

Description	Status	Revision	Drawn	Checked	Reviewed	Authorised	Issue Date

Description	Status	Revision	Drawn	Checked	Reviewed	Authorised	Issue Date
First Issue	S0	P01.01					

Status	Drawing Suitability	Initial Status
S0		

AtkinsRéalis

Woodcote Grove
Ashley Road
Epsom, Surrey
KT18 5BW
United Kingdom
Tel: +44 (0)1372 726140
www.AtkinsRealis.com

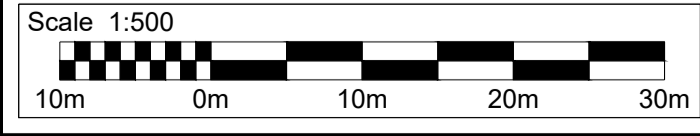
© AtkinsRéalis (2025)

Client
THE CITY OF EDINBURGH COUNCIL

Project Title
Niddrie Mains Road

Drawing Title
**NIDDRIE MAINS ROAD
SHEET 6 OF 8**

Drawing Number	Project	Originator	Functional Breakdown	
100122814	XX	- ATRL	- ELS -	
Spatial Breakdown	Form	Discipline	Number	
Original Size:	Scale:	Project Ref. No:	Sheet:	Rev:
A1	1:500	100122814	1 of 1	P01.01

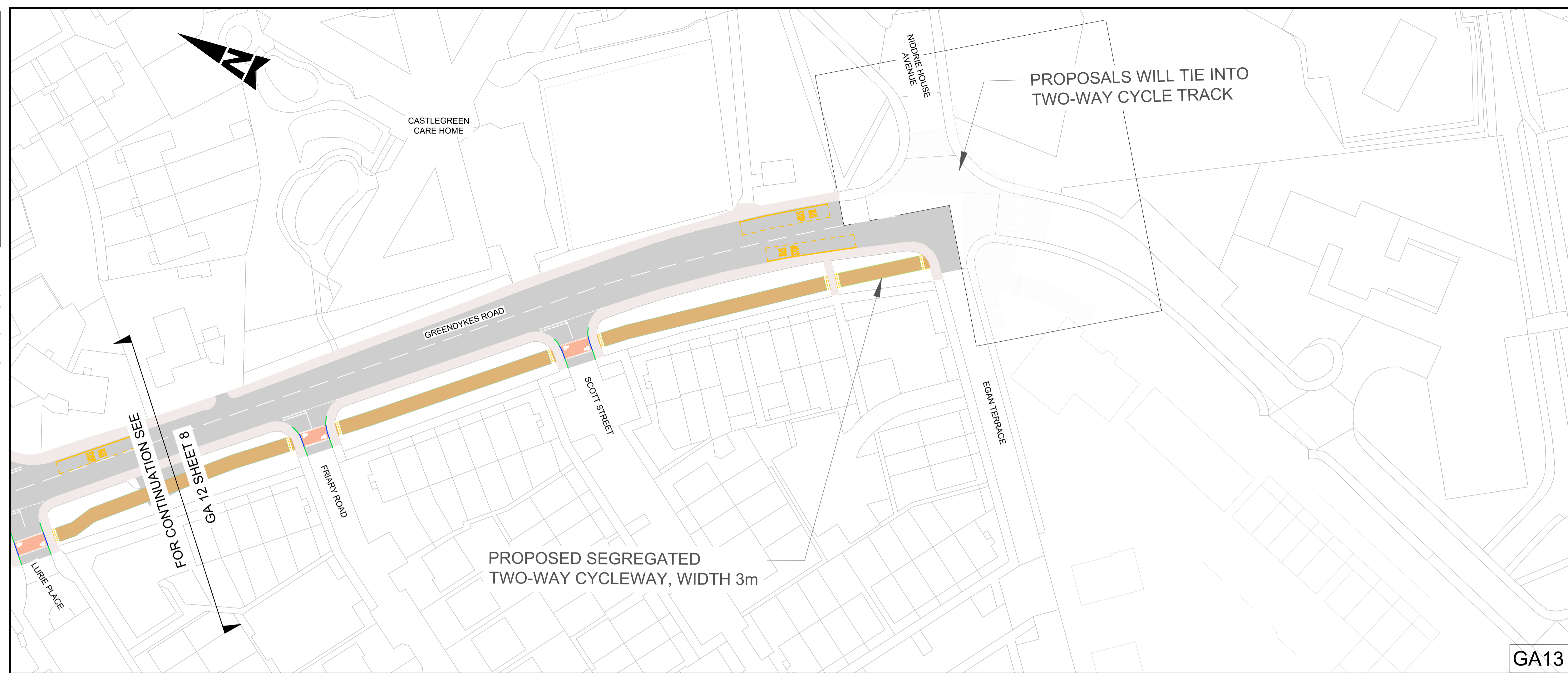


DRAFT

DO NOT SCALE

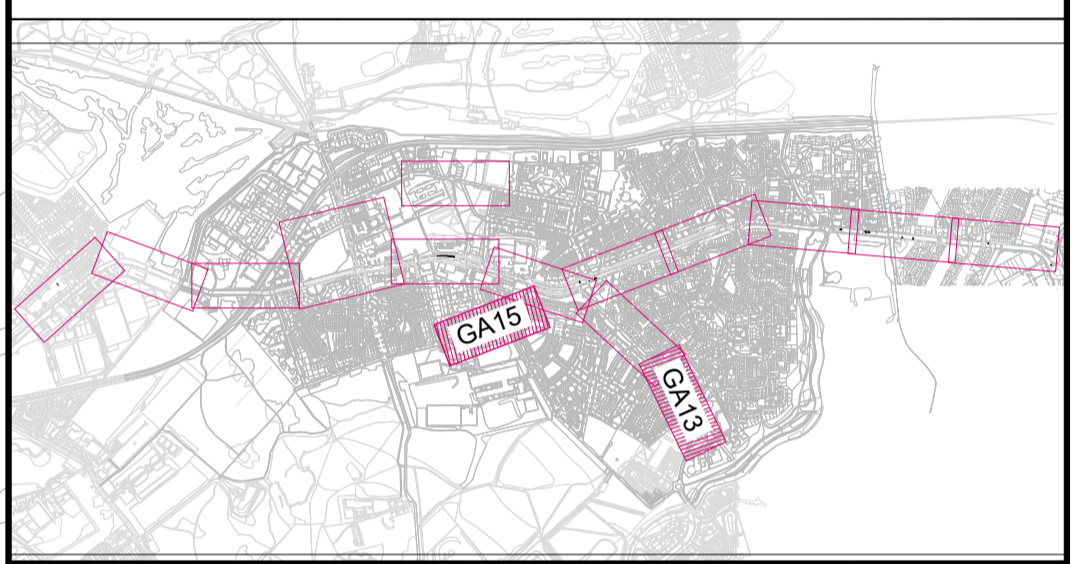
100
Millimetres

0 10

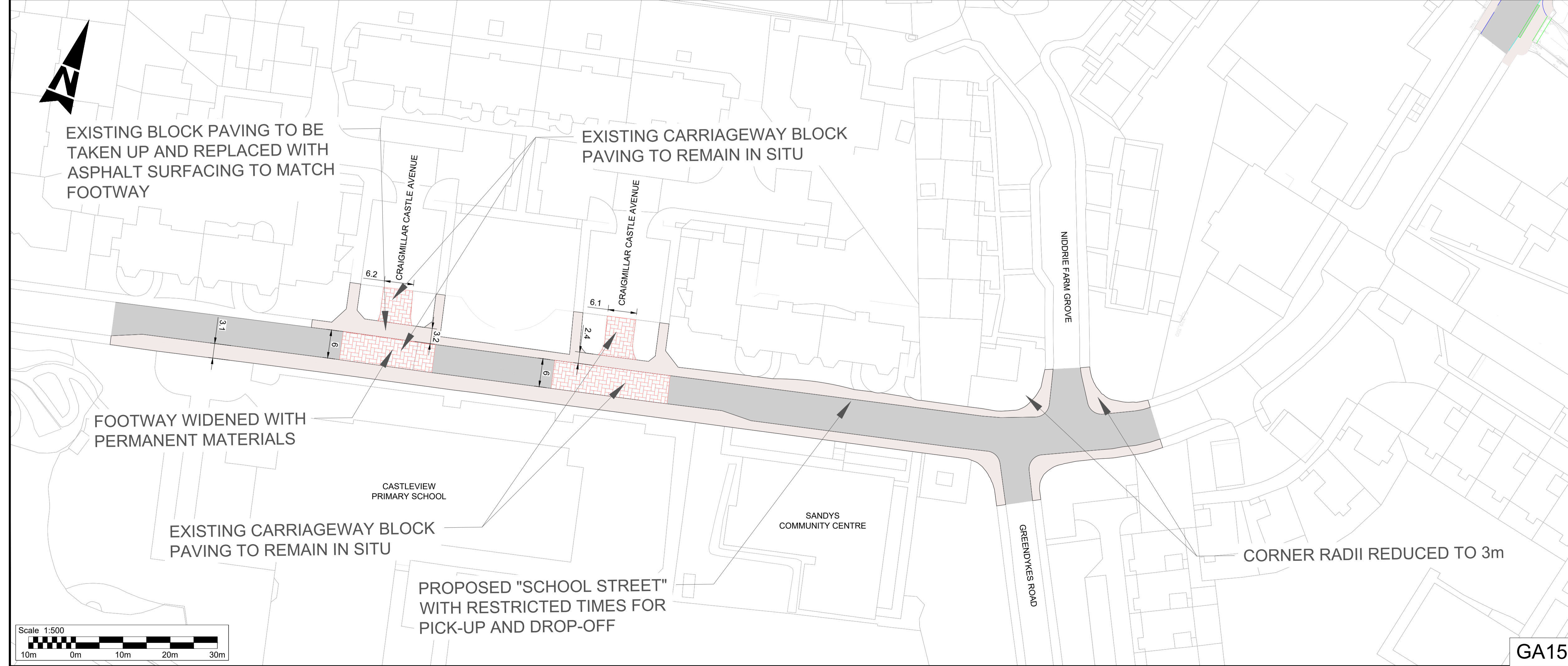


KEY

- EXISTING TREE
- TREE TO BE REMOVED
- PROPOSED TREE
- ROAD MARKINGS
- PROPOSED TACTILE PAVING
- PROPOSED BUS LANE
- PROPOSED SEGREGATED CYCLE TRACK
- PROPOSED ADVISORY CYCLE LANE
- PAVEMENT
- CARRIAGEWAY
- EXISTING PAVING SURFACE
- PROPOSED RAINGARDENS/SUDS
- PROPOSED GREEN SPACES
- PROPOSED CYCLE RACKS
- PROPOSED PLANTERS WITH BENCH SEATING
- PROPOSED GRASSED MOUNDS
- PROPOSED CIRCULAR BENCH
- INDICATIVE FUTURE FOOTWAY RESURFACING AND WIDENING
- PROPOSED FOOTWAY FEATURE RESURFACING
- FOOTWAY RETAINED
- PROPOSED TACTILE PAVING
- PROPOSED INTEGRATED PLANTER SEATING
- PROPOSED SEATING



Description						
Status	Revision	Drawn	Checked	Reviewed	Authorised	Issue Date



Description						
Status	Revision	Drawn	Checked	Reviewed	Authorised	Issue Date
Description						
Status	Revision	Drawn	Checked	Reviewed	Authorised	Issue Date
Description						
Status	Revision	Drawn	Checked	Reviewed	Authorised	Issue Date
Description						
Status	Revision	Drawn	Checked	Reviewed	Authorised	Issue Date
Description						
Status	Revision	Drawn	Checked	Reviewed	Authorised	Issue Date

Status	Drawing Suitability	Initial Status
S0		

AtkinsRéalis

Woodcote Grove
Ashley Road
Epsom, Surrey
KT18 5BW
United Kingdom
Tel: +44 (0)1372 726140
www.AtkinsRealis.com

© AtkinsRéalis (2025)

Client

THE CITY OF EDINBURGH COUNCIL

Project Title

Niddrie Mains Road

Drawing Title

**NIDDRIE MAINS ROAD
SHEET 8 OF 8**

Drawing Number	Project	Originator	Functional Breakdown
100122814	XX	- ATRL	- ELS -
Spatial Breakdown	Form	Discipline	Number
Original Size: A1	Scale: 1:500	Project Ref. No: 100122814	Sheet: 1 of 1
			Rev: P01.01



GA15