

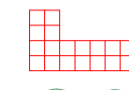










NOTES

KEY

-  PROPOSED FLOW OF ONE WAY TRAFFIC
-  ROAD MARKINGS
-  PROPOSED TACTILE PAVING (CONTROLLED CROSSING)
-  TREES (EXISTING / PROPOSED)
-  PROPOSED CARRIAGEWAY
-  PROPOSED SEGREGATED CYCLE TRACK
-  PROPOSED FOOTWAY RESURFACING AND WIDENING
-  PROPOSED SHARED USE CARRIAGEWAY RESURFACING
-  EXISTING SIDE STREET SETS
-  RAMPS
-  GREENSPACES / SUDs OPPORTUNITIES

