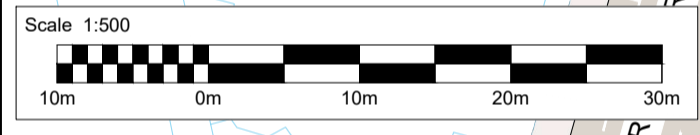
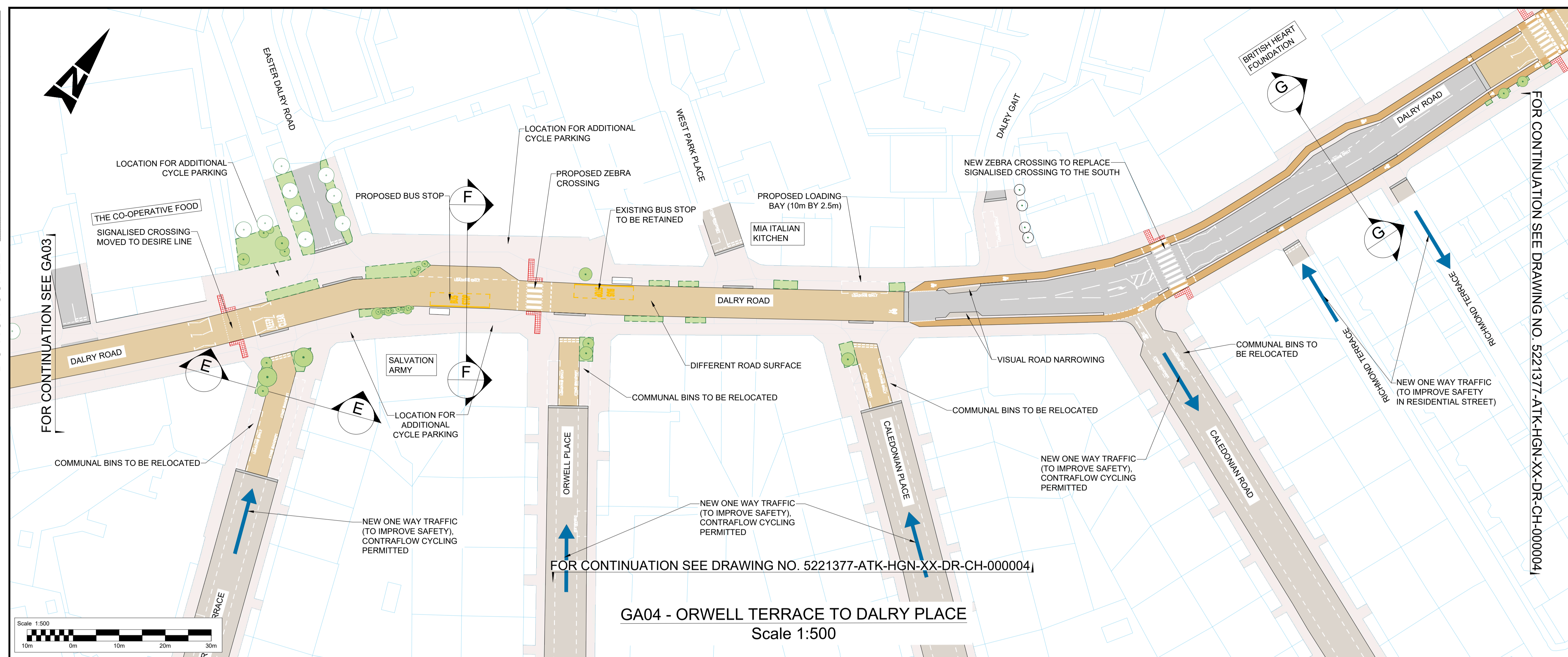


DO NOT SCALE

100
10
0
10
20
30
Millimetres



GA04 - ORWELL TERRACE TO DALRY PLACE
Scale 1:500

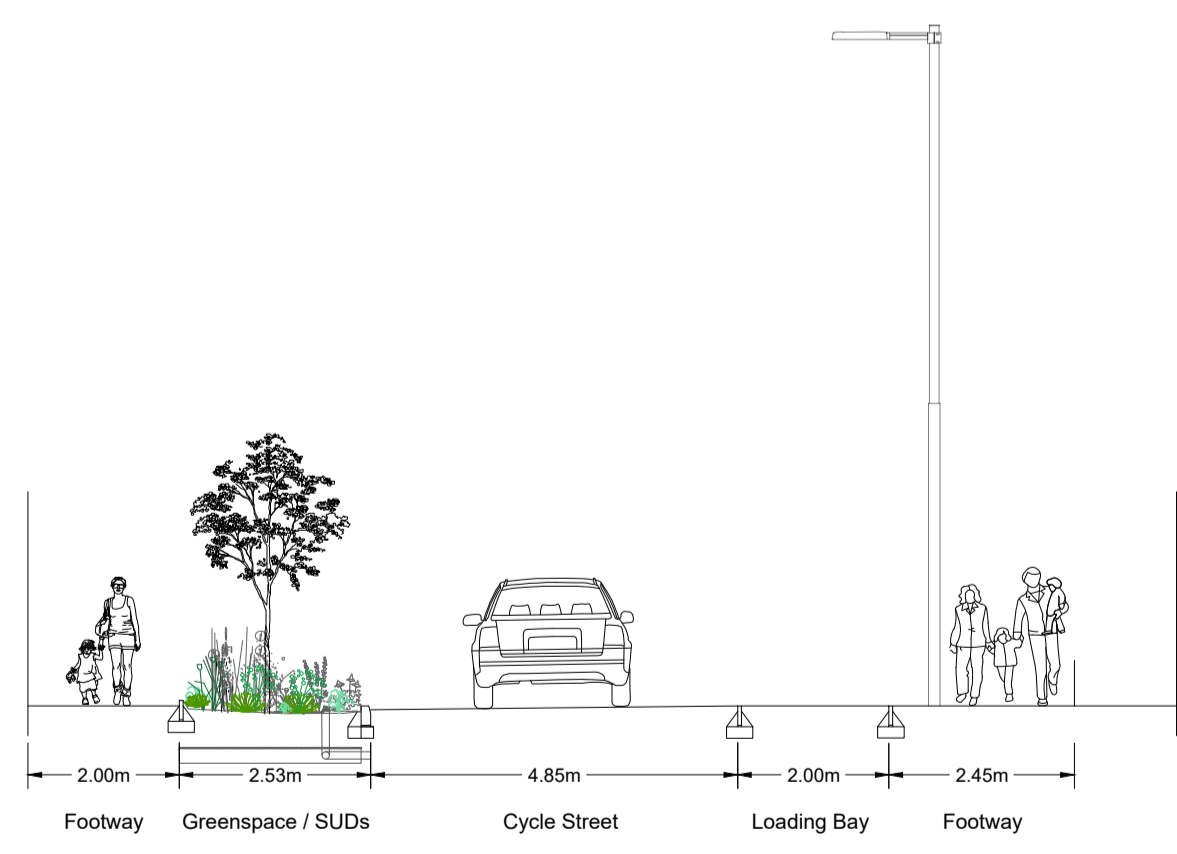
NOTES

- THIS DRAWING IS TO BE READ IN CONJUNCTION WITH DRAWINGS:
5221377-ATK-HGN-XX-DR-CH-000002 - GENERAL ARRANGEMENT SHEET 1,
5221377-ATK-HGN-XX-DR-CH-000004 - GENERAL ARRANGEMENT SHEET 3, AND
5221377-ATK-HGN-XX-DR-CH-000101 - CROSS SECTIONS.

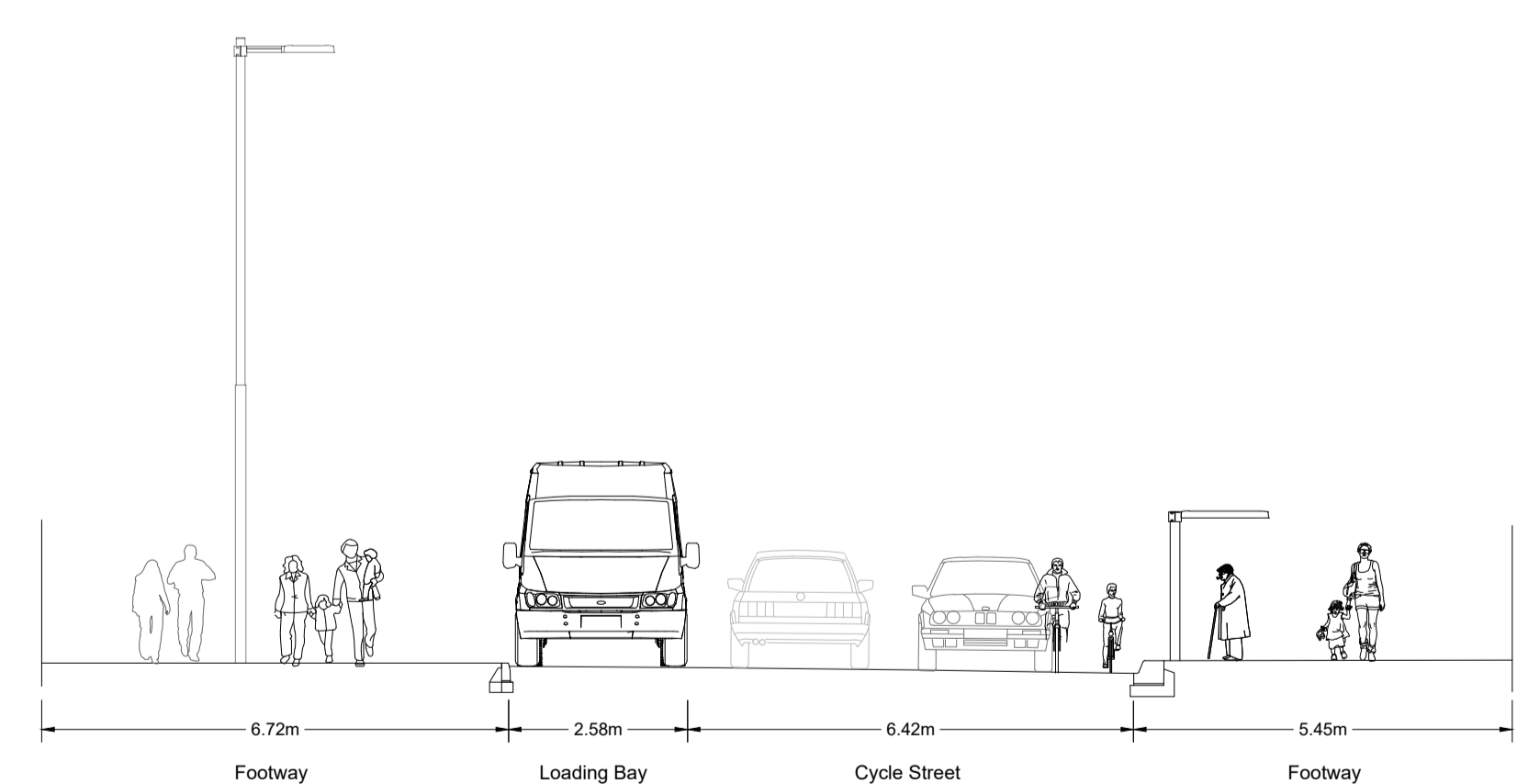
KEY

- PROPOSED FLOW OF ONE WAY TRAFFIC
- ROAD MARKINGS
- PROPOSED TACTILE PAVING (CONTROLLED CROSSING)
- TREES (EXISTING / PROPOSED)
- PROPOSED CARRIAGEWAY
- PROPOSED SEGREGATED CYCLE TRACK
- PROPOSED FOOTWAY RESURFACING AND WIDENING
- PROPOSED SHARED USE CARRIAGEWAY RESURFACING
- EXISTING SIDE STREET SETTS
- RAMPS
- GREENSPACES / SUDs OPPORTUNITIES

FOR CONTINUATION SEE DRAWING NO. 5221377-ATK-HGN-XX-DR-CH-000004



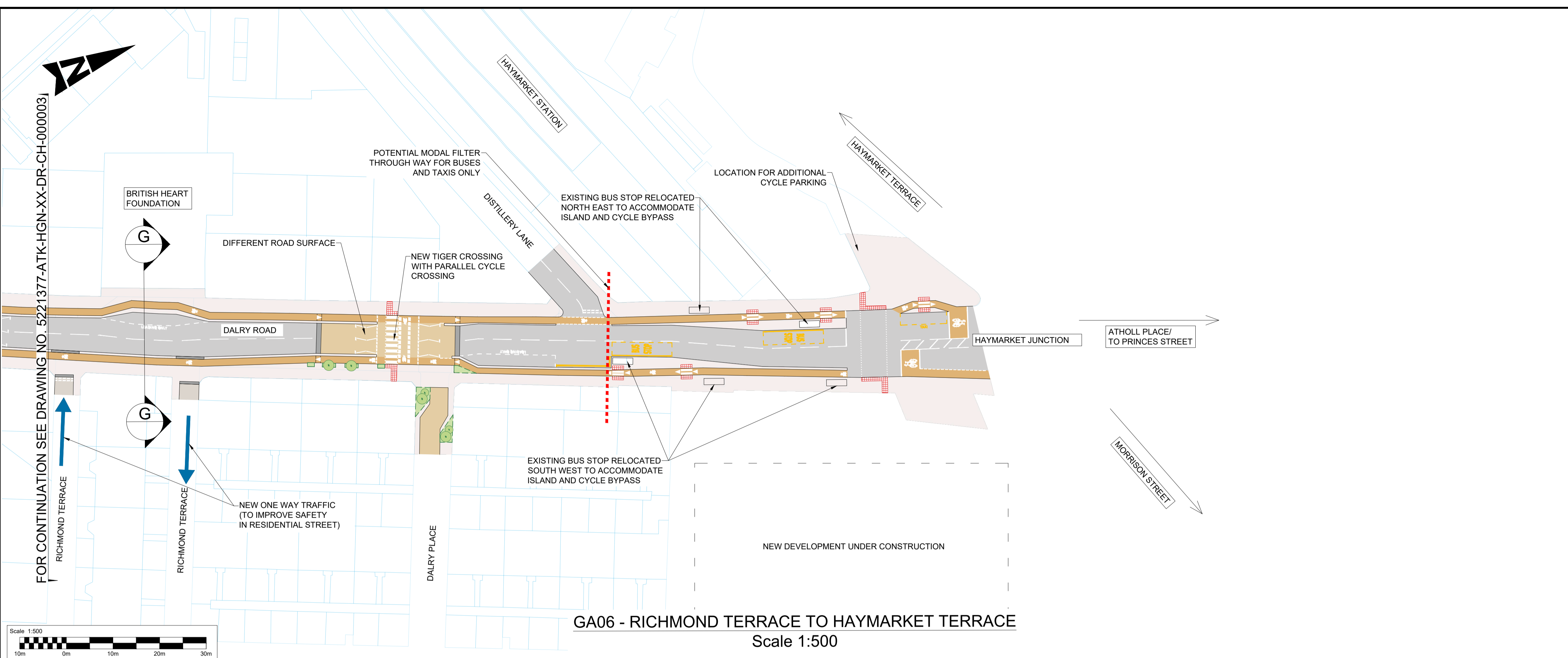
SECTION E-E
Not to Scale



SECTION F-F
Not to Scale

DO NOT SCALE

Millimetres
0 10 100



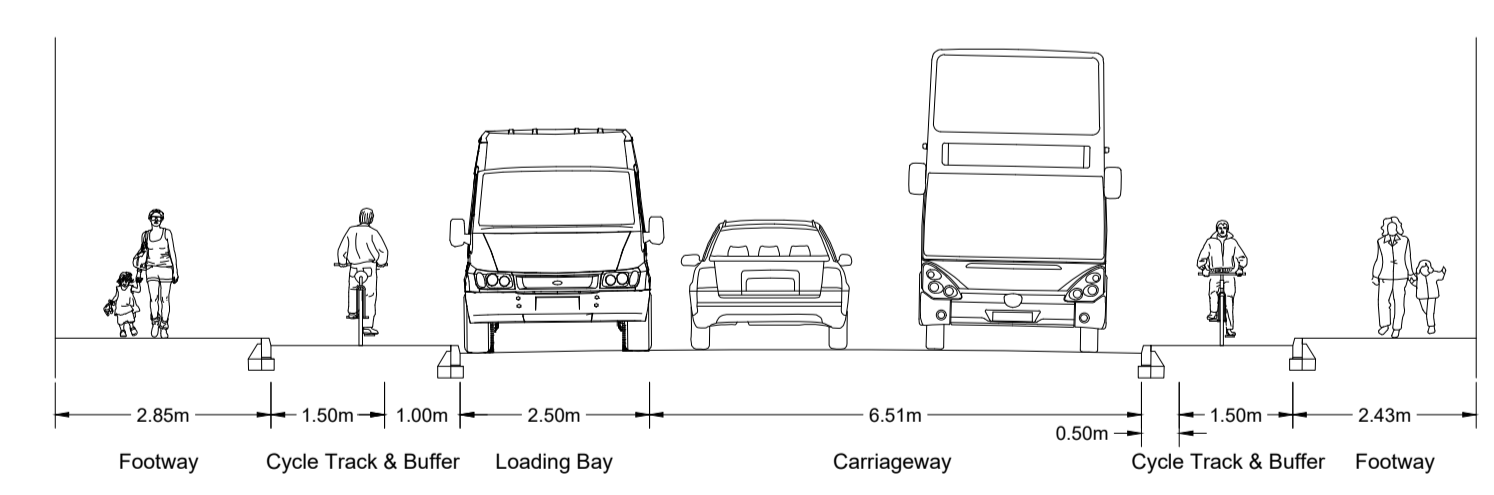
GA06 - RICHMOND TERRACE TO HAYMARKET TERRACE
Scale 1:500

NOTES

- THIS DRAWING IS TO BE READ IN CONJUNCTION WITH DRAWINGS
5221377-ATK-HGN-XX-DR-CH-000002 - GENERAL ARRANGEMENT SHEET 1,
5221377-ATK-HGN-XX-DR-CH-000003 - GENERAL ARRANGEMENT SHEET 2, AND
5221377-ATK-HGN-XX-DR-CH-000101 - CROSS SECTIONS.

KEY

- PROPOSED FLOW OF ONE WAY TRAFFIC
- ROAD MARKINGS
- PROPOSED TACTILE PAVING (CONTROLLED CROSSING)
- TREES (EXISTING / PROPOSED)
- PROPOSED CARRIAGEWAY
- PROPOSED SEGREGATED CYCLE TRACK
- PROPOSED FOOTWAY RESURFACING AND WIDENING
- PROPOSED SHARED USE CARRIAGEWAY RESURFACING
- EXISTING SIDE STREET SETTS
- RAMPS
- GREENSPACES / SUDs OPPORTUNITIES



SECTION G-G
Not to Scale