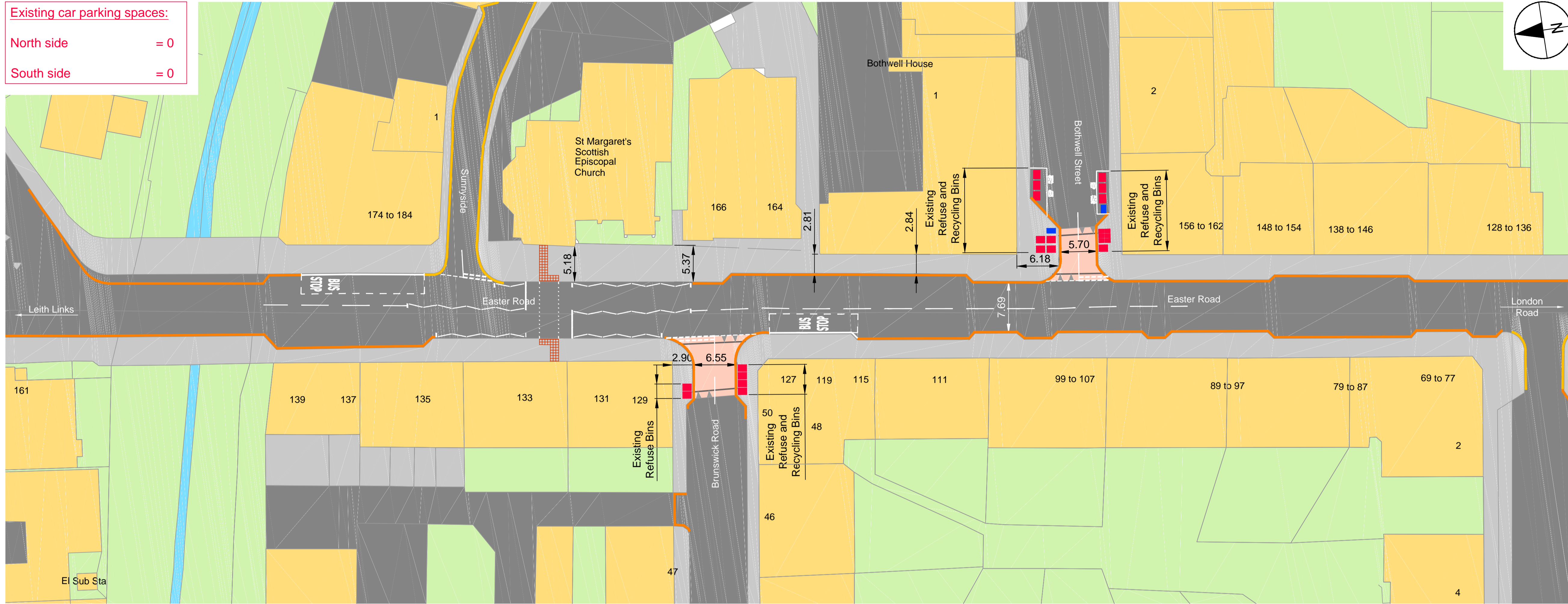
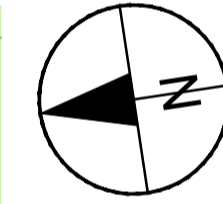
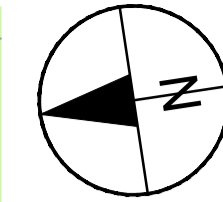
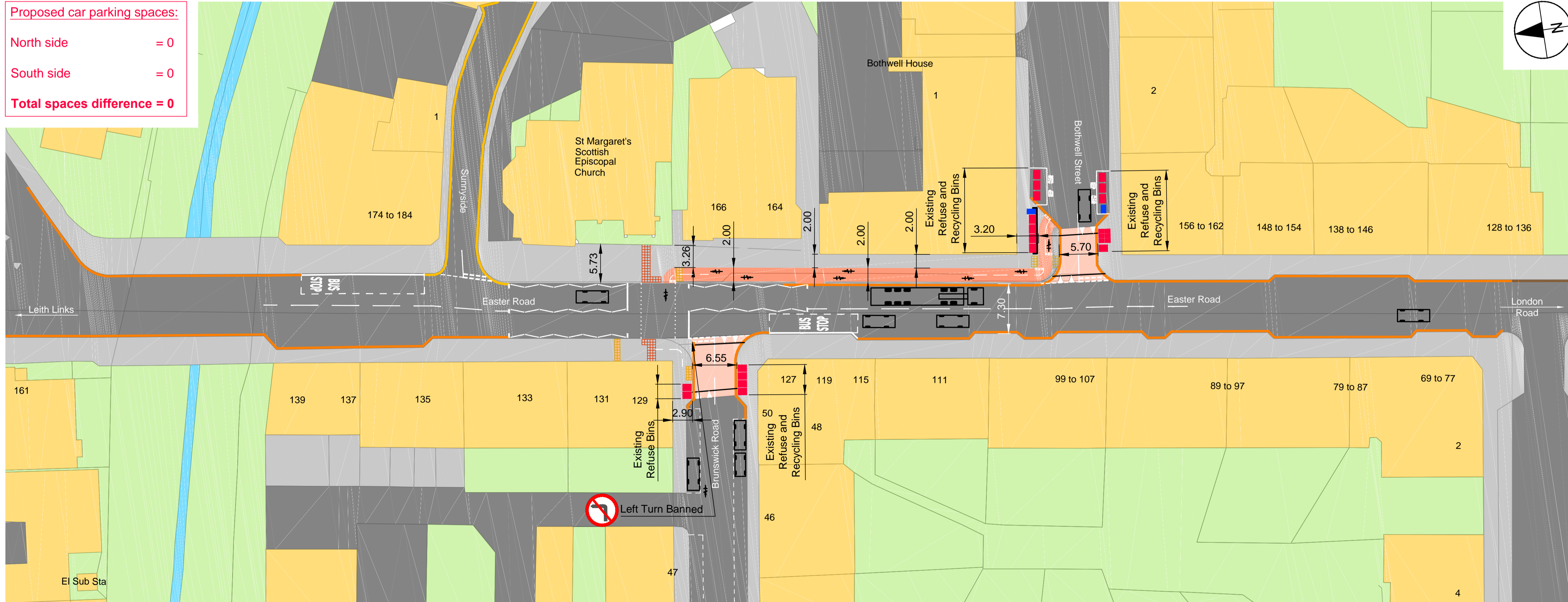


This drawing has been prepared for the use of AECOM's client. It may not be used, modified, reproduced or relied upon by third parties, except as agreed by AECOM or as required by law. AECOM accepts no responsibility, and denies any liability, whatsoever, to any party that uses or relies on this drawing without AECOM's express written consent. Do not scale this document. All measurements must be obtained from the stated dimensions.

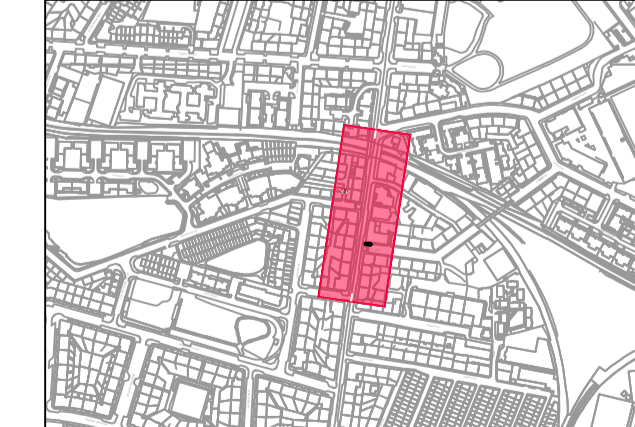
Existing car parking spaces:
 North side = 0
 South side = 0



Proposed car parking spaces:
 North side = 0
 South side = 0
 Total spaces difference = 0



- Double yellow line restrictions:
No waiting at any time
- Single yellow line restrictions:
No waiting Mon-Fri 8:30am-5:30pm
- Road markings
- Road
- Footway
- Cycle Lane
- Raised kerb separation strip
- Raised table
- Building
- Non-built up land
- Tactile Paving at Controlled Pedestrian Crossing
- Tactile Paving at Uncontrolled Pedestrian Crossing
- Corduroy Tactile Paving for Cyclists



This drawing has been prepared for the use of AECOM's client. It may not be used, modified, reproduced or relied upon by third parties, except as agreed by AECOM or as required by law. AECOM accepts no responsibility, and denies any liability, whatsoever, to any party that uses or relies on this drawing without AECOM's express written consent. Do not scale this document. All measurements must be obtained from the stated dimensions.