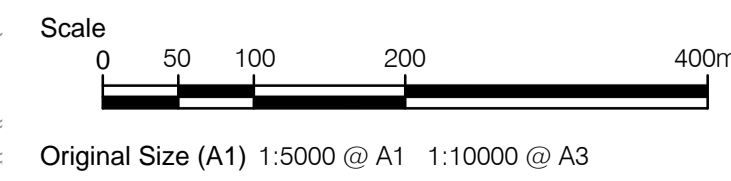


**PROJECT**  
Cycle and walking improvements on Gilmerton Road and Pillars Path

**CLIENT**  
**EDINBURGH**  
THE CITY OF EDINBURGH COUNCIL

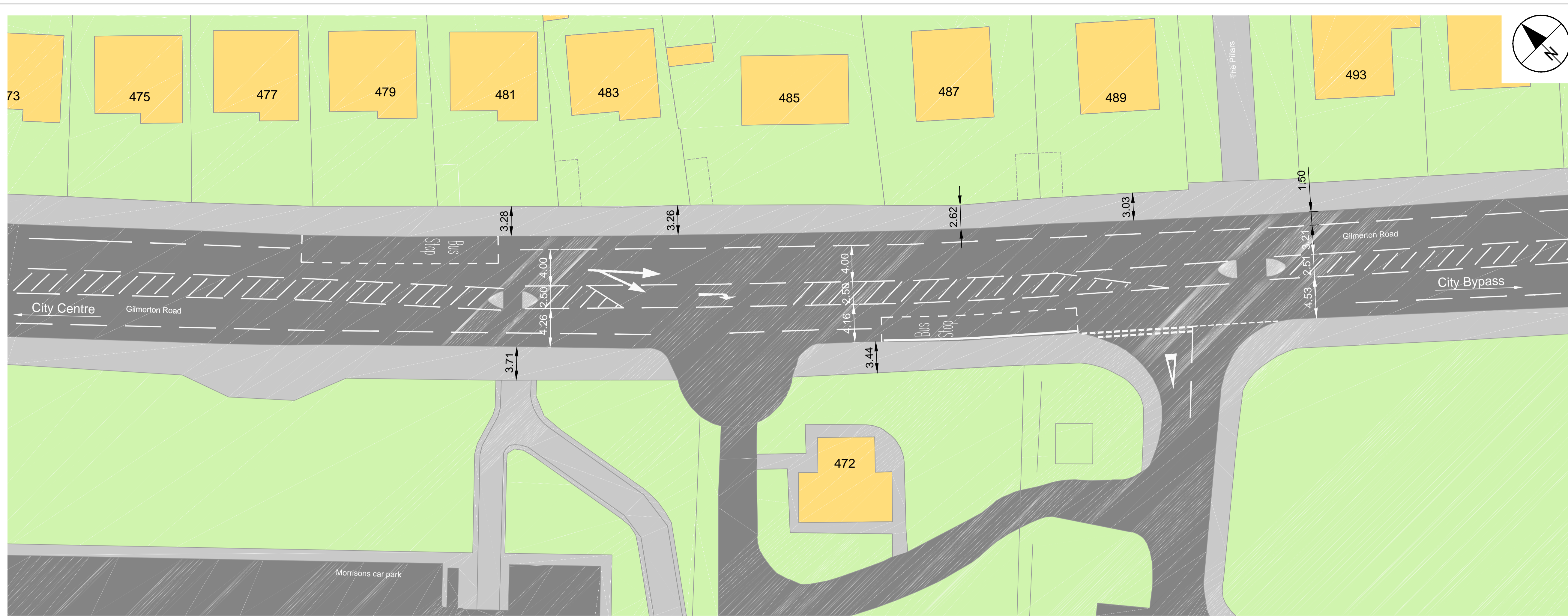
**CONSULTANT**  
AECOM  
1 Tanfield  
EDINBURGH, EH3 5DA  
+44 (0) 131 301 8600 tel  
+44 (0) 131 301 8699 fax  
www.aecom.com

**Key**  
**KEY**  
— Existing cycle and walking Quiet Routes

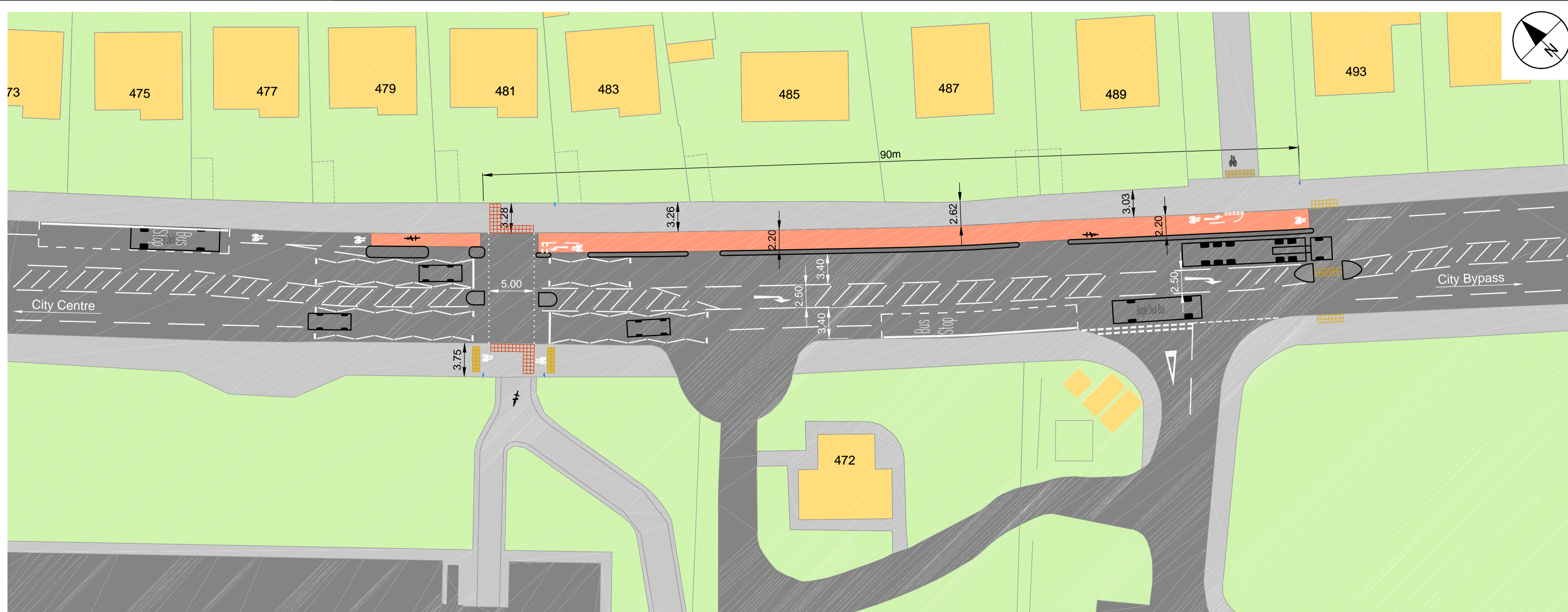


**SHEET TITLE**  
3.1 GILMERTON ROAD AND PILLARS PATH  
PUBLIC CONSULTATION PLAN  
60487449-SKE-C-WP1-3.1-0100

This drawing has been prepared for the use of AECOM's client. It may not be used, modified, reproduced or relied upon by third parties, except as agreed by AECOM or as required by law. AECOM accepts no responsibility, and denies any liability, whatsoever, to any party that uses or relies on this drawing without AECOM's express written consent. Do not scale this document. All measurements must be obtained from the stated dimensions.



Existing Layout



Proposed Layout

**PROJECT**

Cycle and walking improvements on Gilmerton Road and Pillars Path

**CLIENT**



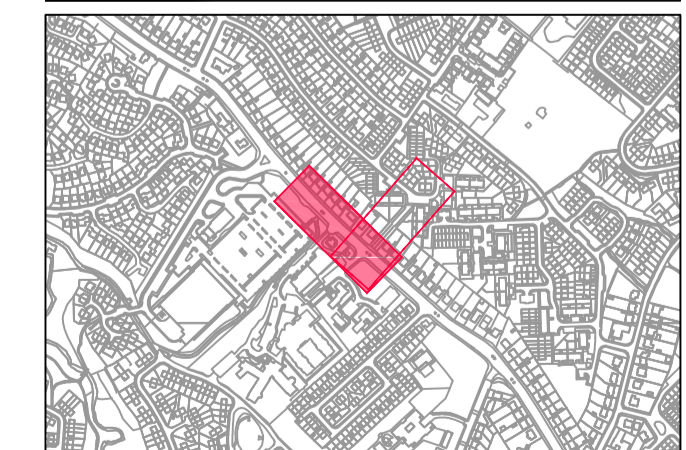
**CONSULTANT**

AECOM  
 1 Tanfield  
 EDINBURGH, EH3 5DA  
 +44 (0) 131 301 8600 tel  
 +44 (0) 131 301 8699 fax  
 www.aecom.com

**Key**

- Road markings
- Road
- Footway
- Segregated cycleway
- Raised Kerb Separation Strip
- Raised table
- Building
- Non-built up land
- Tactile paving - controlled
- Tactile paving - uncontrolled

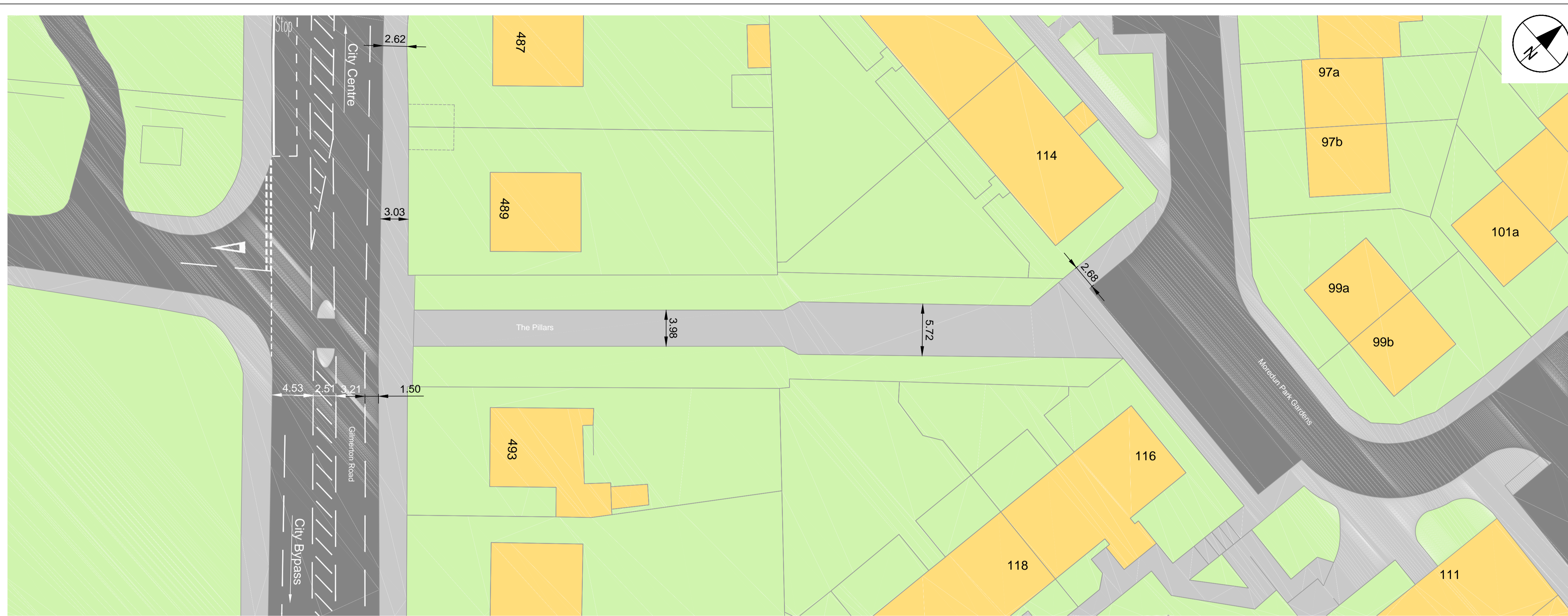
**KEY PLAN**



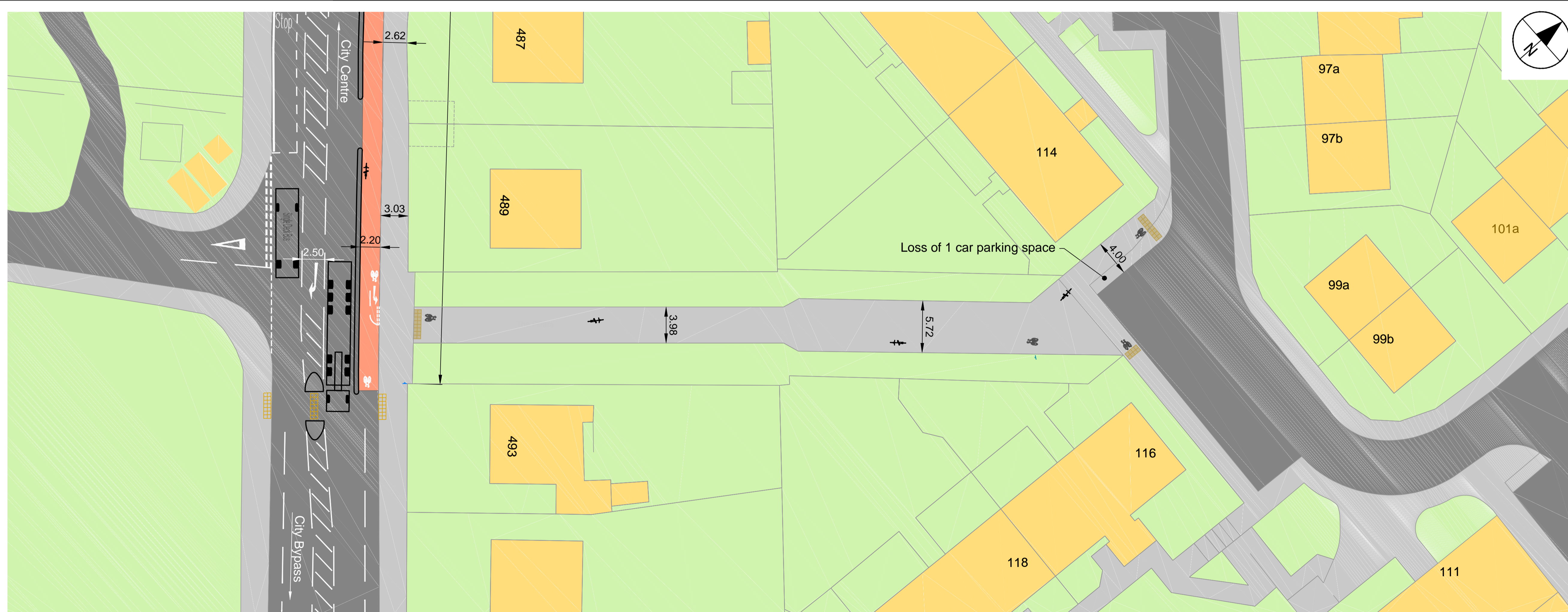
**SHEET TITLE**

3.1 GILMERTON ROAD AND PILLARS PATH  
 PUBLIC CONSULTATION PLAN

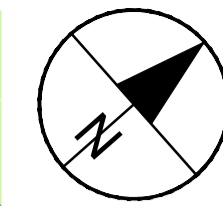
This drawing has been prepared for the use of AECOM's client. It may not be used, modified, reproduced or relied upon by third parties, except as agreed by AECOM or as required by law. AECOM accepts no responsibility, and denies any liability, whatsoever, to any party that uses or relies on this drawing without AECOM's express written consent. All measurements must be obtained from the stated dimensions.



Existing Layout



Proposed Layout



PROJECT

Cycle and walking improvements on Gilmerton Road and Pillars Path

CLIENT



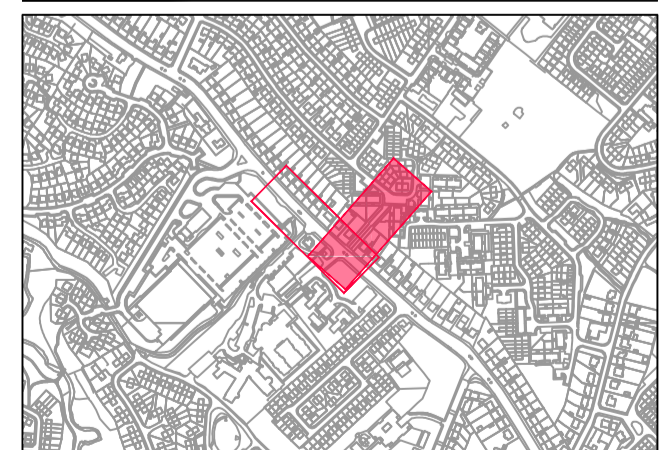
CONSULTANT

AECOM  
 1 Tanfield  
 EDINBURGH, EH3 5DA  
 +44 (0) 131 301 8600 tel  
 +44 (0) 131 301 8699 fax  
 www.aecom.com

Key

- Road markings
- Road
- Footway
- Segregated cycleway
- Shared use footway and cycleway
- Raised Kerb Separation Strip
- Raised table
- Building
- Non-built up land
- Tactile paving - controlled
- Tactile paving - uncontrolled

KEY PLAN



SHEET TITLE

3.1 GILMERTON ROAD AND PILLARS PATH  
 PUBLIC CONSULTATION PLAN

This drawing has been prepared for the use of AECOM's client. It may not be used, copied, reproduced, or otherwise disseminated without the prior written consent of AECOM. AECOM accepts no responsibility, and denies any liability, whatsoever, to any party that uses or relies on this drawing without AECOM's express written consent. All measurements must be obtained from the stated dimensions.