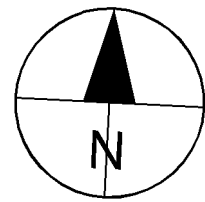
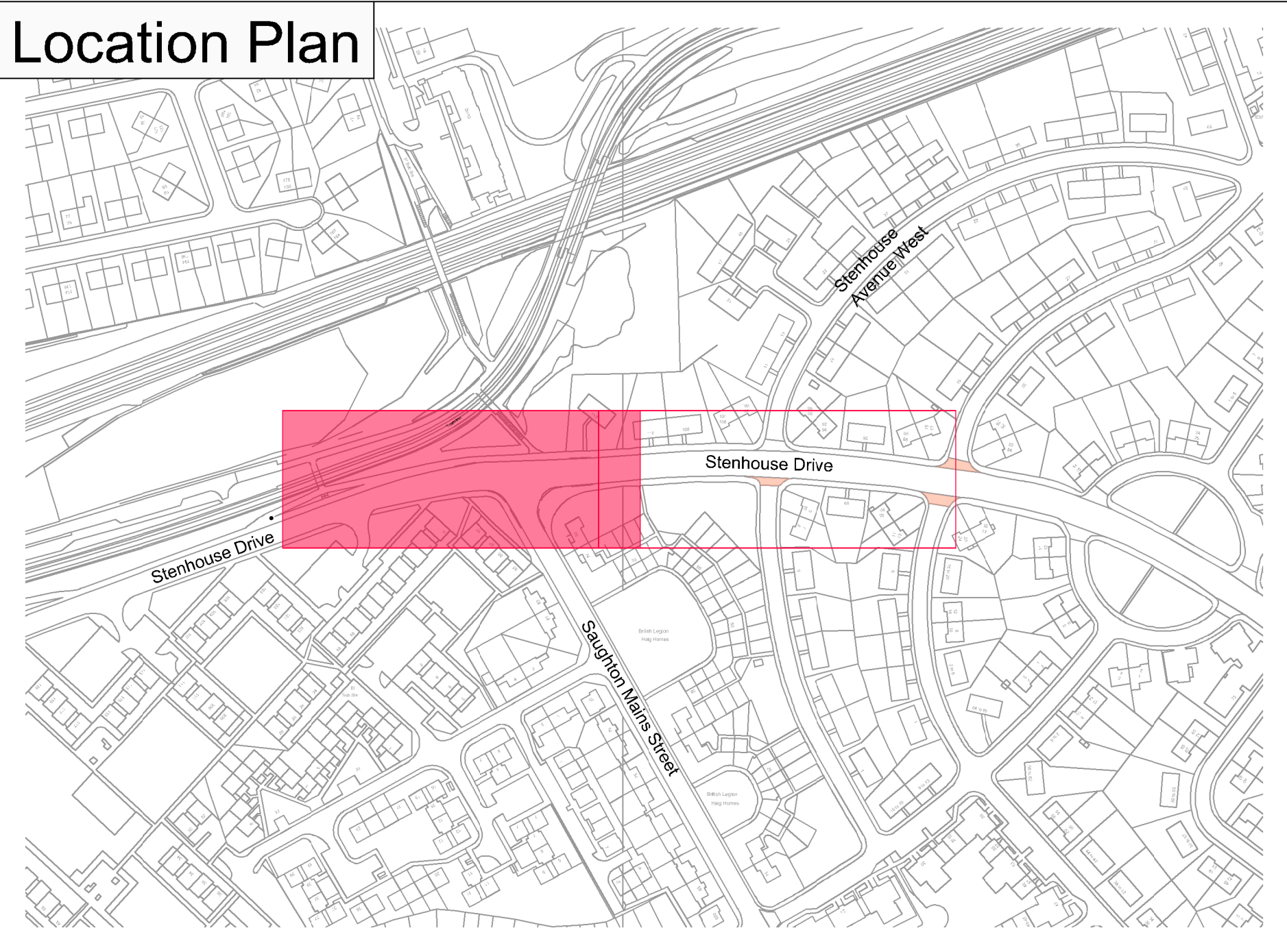




ISO A1 894mm x 841mm
Approved: JH
Checked: WP
Designer: JN
Project Management Initials:

File name: F:\PROJECTS\TRAFFIC - CEC WALK CYCLE WP2\03 EXECUTION\CAD\05 SKETCHES\11.7 - QUIET ROUTE 8-106512201-SKE-C-WP2-11.7-0101-0114.DWG
Last saved by: NESSUK
Last Plotted: 2017-05-24

Location Plan



AECOM

PROJECT

Cycle and walking improvements at Saughton Park

CLIENT

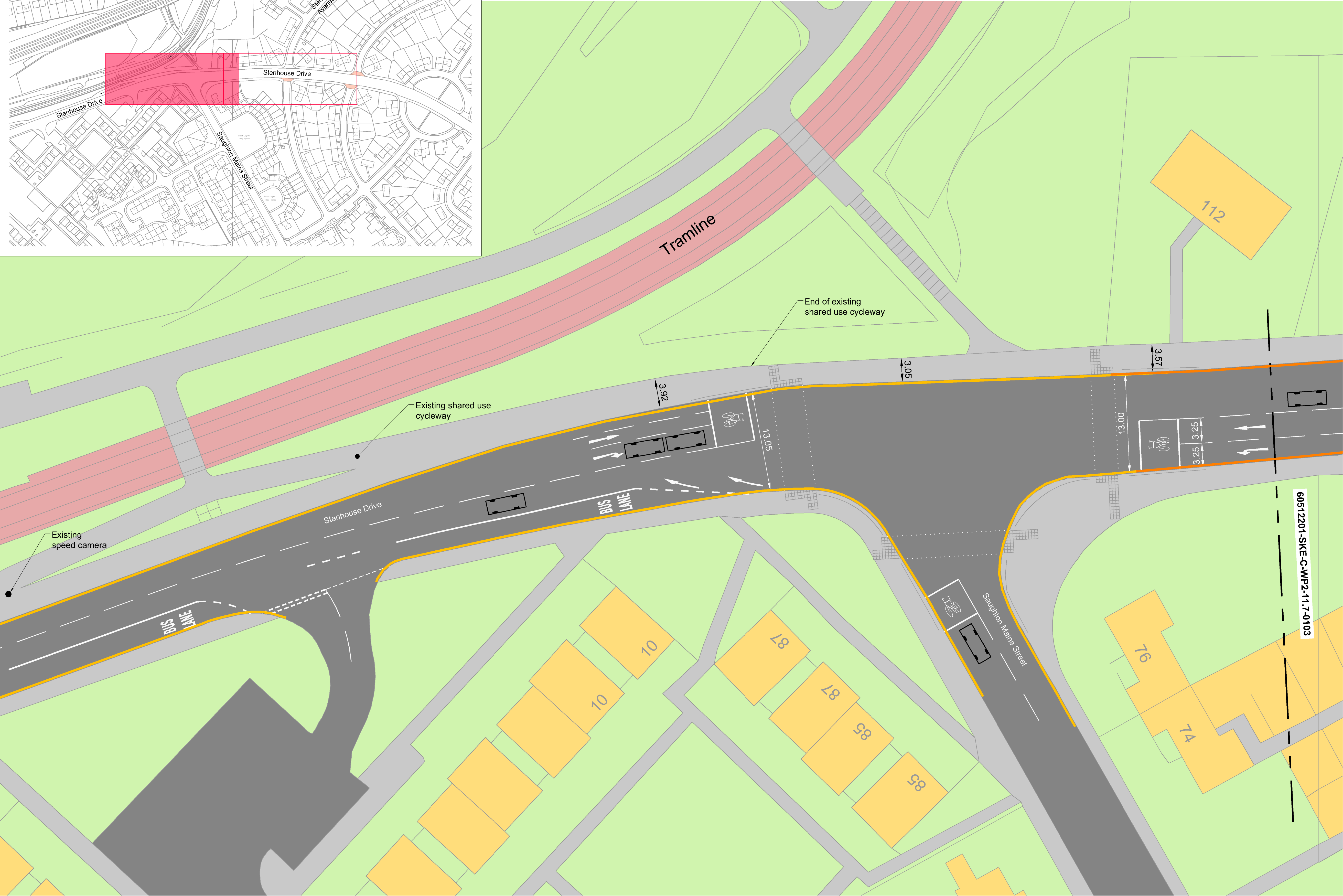
EDINBURGH
THE CITY OF EDINBURGH COUNCIL

CONSULTANT

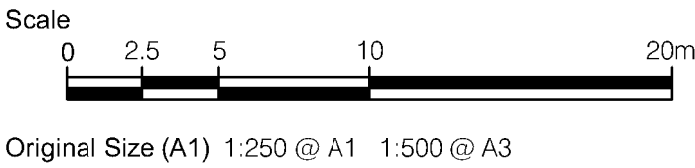
AECOM
1 Tanfield
EDINBURGH, EH3 5DA
+44 (0) 131 301 8600 tel
+44 (0) 131 301 8699 fax
www.aecom.com

Key

- Road markings
- Road
- Footway
- Tactile paving - existing
- Tram Tracks
- Building
- Non-built up land
- Double yellow line restrictions:
No waiting at any time
- Single yellow line restrictions:
No waiting Mon-Fri 8:30am-5:30pm



Existing Layout



SHEET TITLE

11.7 SAUGHTON PARK TO QUIETROUTE 8
PUBLIC CONSULTATION
SHEET 1 OF 14

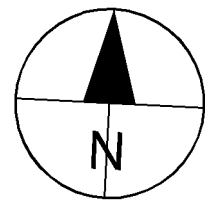
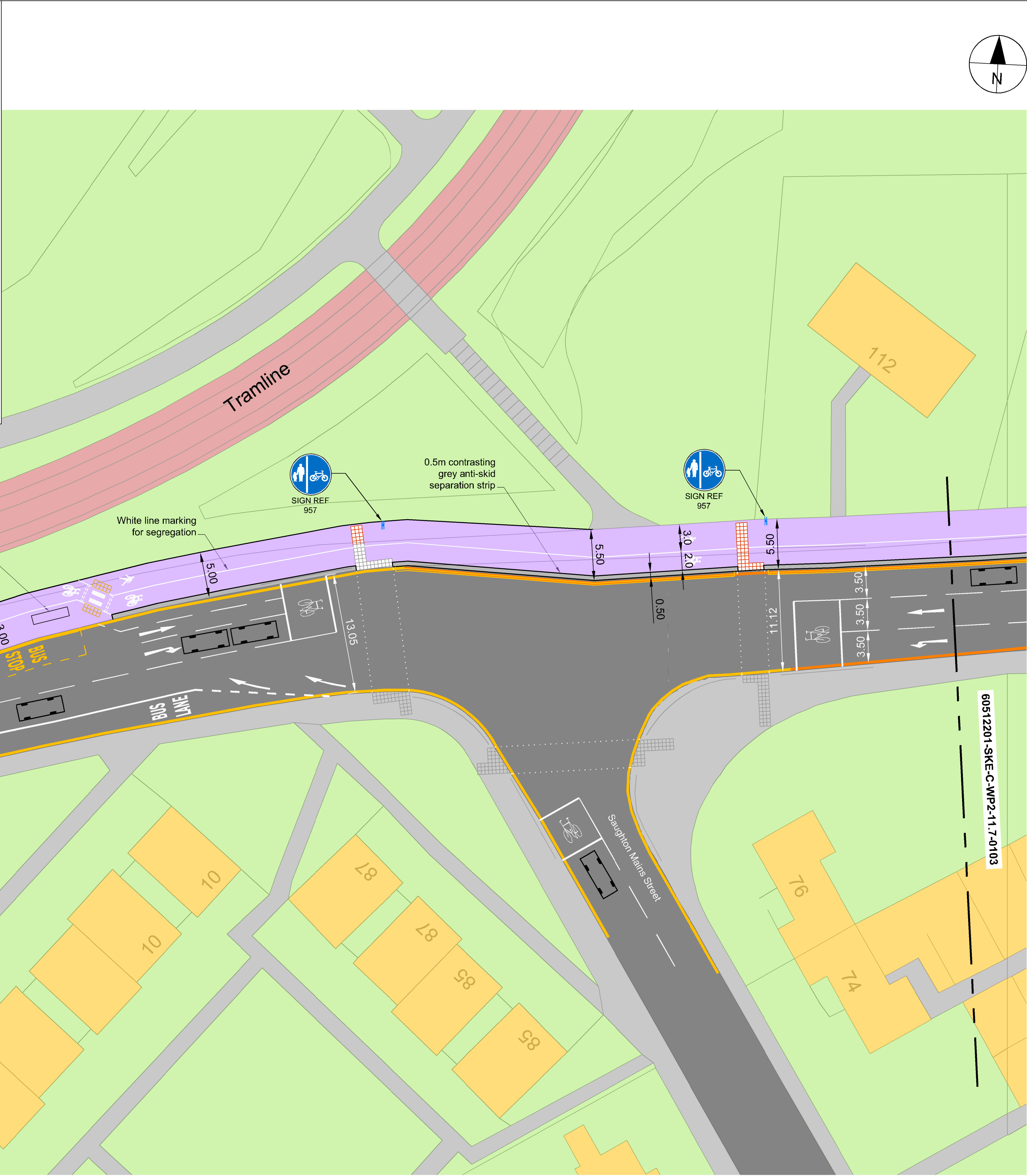
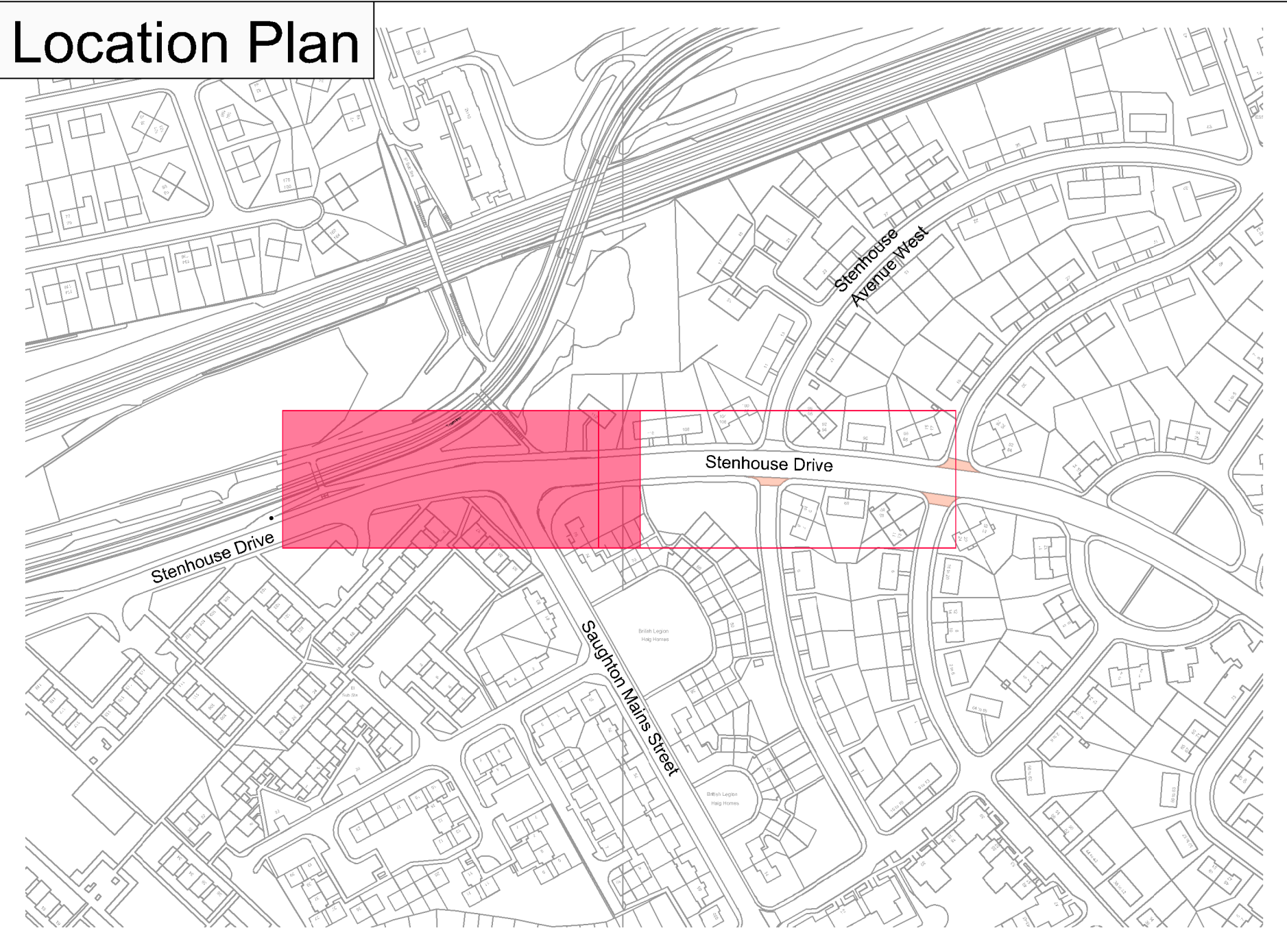
SHEET NUMBER

60512201-SKE-C-WP2-11.7-0101

This drawing has been prepared for the use of AECOM's client. It may not be used, modified, reproduced or relied upon by third parties, except as agreed by AECOM or as required by law. AECOM accepts no responsibility, and denies any liability whatsoever, to any party that uses or relies on this drawing without AECOM's express written consent. Do not scale this document. All measurements must be obtained from the stated dimensions.

ISO A1 894mm x 841mm
Approved: JH
Checked: WP
Designer: JN
Project Management Initials:

File name: F:\PROJECTS\TRAFFIC - CEC WALK CYCLE WP2\03 EXECUTION\CAD\05 SKETCHES\11.7 - QUIET ROUTE 8-10512201-SKE-C-WP2-11.7-0101-0114.DWG
Last saved by: NESSUK
Last Plotted: 2017-05-24



AECOM

PROJECT

Cycle and walking improvements at Saughton Park

CLIENT

EDINBURGH
THE CITY OF EDINBURGH COUNCIL

CONSULTANT

AECOM
1 Tanfield
EDINBURGH, EH3 5DA
+44 (0) 131 301 8600 tel
+44 (0) 131 301 8699 fax
www.aecom.com

Key

- Road markings
- Road
- Footway
- Tram Tracks
- Shared use footway and cycleway
- Building
- Non-built up land
- Tactile paving - controlled
- Tactile paving - uncontrolled
- Tactile paving - existing
- Corduroy Tactile Paving for cyclists
- Double yellow line restrictions:
No waiting at any time
- Single yellow line restrictions:
No waiting Mon-Fri 8:30am-5:30pm

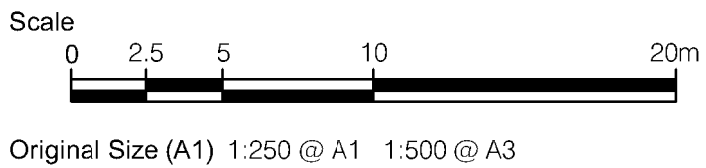
SHEET TITLE

11.7 SAUGHTON PARK TO QUIETROUTE 8
PUBLIC CONSULTATION
SHEET 2 OF 14

SHEET NUMBER

60512201-SKE-C-WP2-11.7-0102

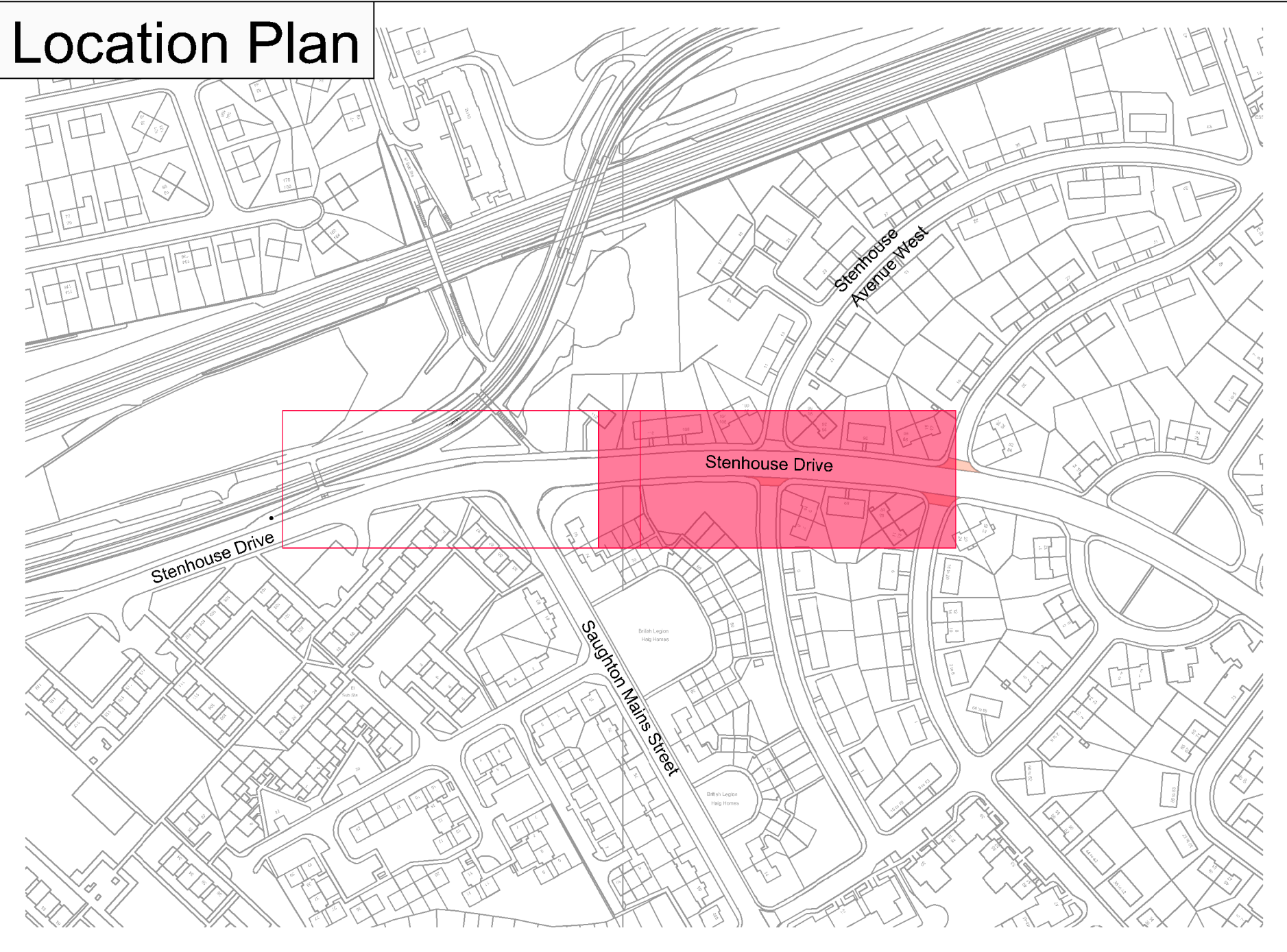
Proposed Layout



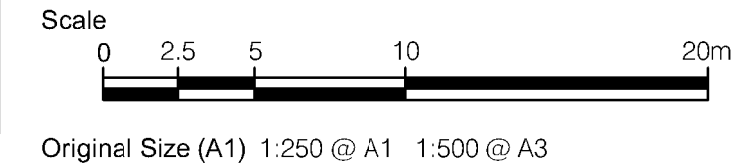
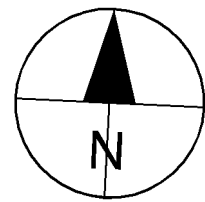
This drawing has been prepared for the use of AECOM's client. It may not be used, modified, reproduced or relied upon by third parties, except as agreed by AECOM or as required by law. AECOM accepts no responsibility, and denies any liability whatsoever, to any party that uses or relies on this drawing without AECOM's express written consent. Do not scale this document. All measurements must be obtained from the stated dimensions.

ISO A1 594mm x 841mm
Approved: JH
Checked: WP
Designer: JN
Project Management Initials:

Filename: F:\PROJECTS\TRAFFIC - CEC WALK CYCLE WP2\03 EXECUTION\CAD\05 SKETCHES\11.7 - QUIET ROUTE 8-100512201-SKE-C-WP2-11.7-0101-0114.DWG
Last saved by: NESSUK
Last Plotted: 2017-05-24



Existing Layout



AECOM

PROJECT

Cycle and walking improvements at Saughton Park

CLIENT

EDINBURGH
THE CITY OF EDINBURGH COUNCIL

CONSULTANT

AECOM
1 Tanfield
EDINBURGH, EH3 5DA
+44 (0) 131 301 8600 tel
+44 (0) 131 301 8699 fax
www.aecom.com

Key

Road markings

Road

Footway

Raised table/ Ramp

Building

Non-built up land

Double yellow line restrictions:
No waiting at any time

Single yellow line restrictions:
No waiting Mon-Fri 8:30am-5:30pm

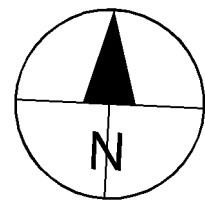
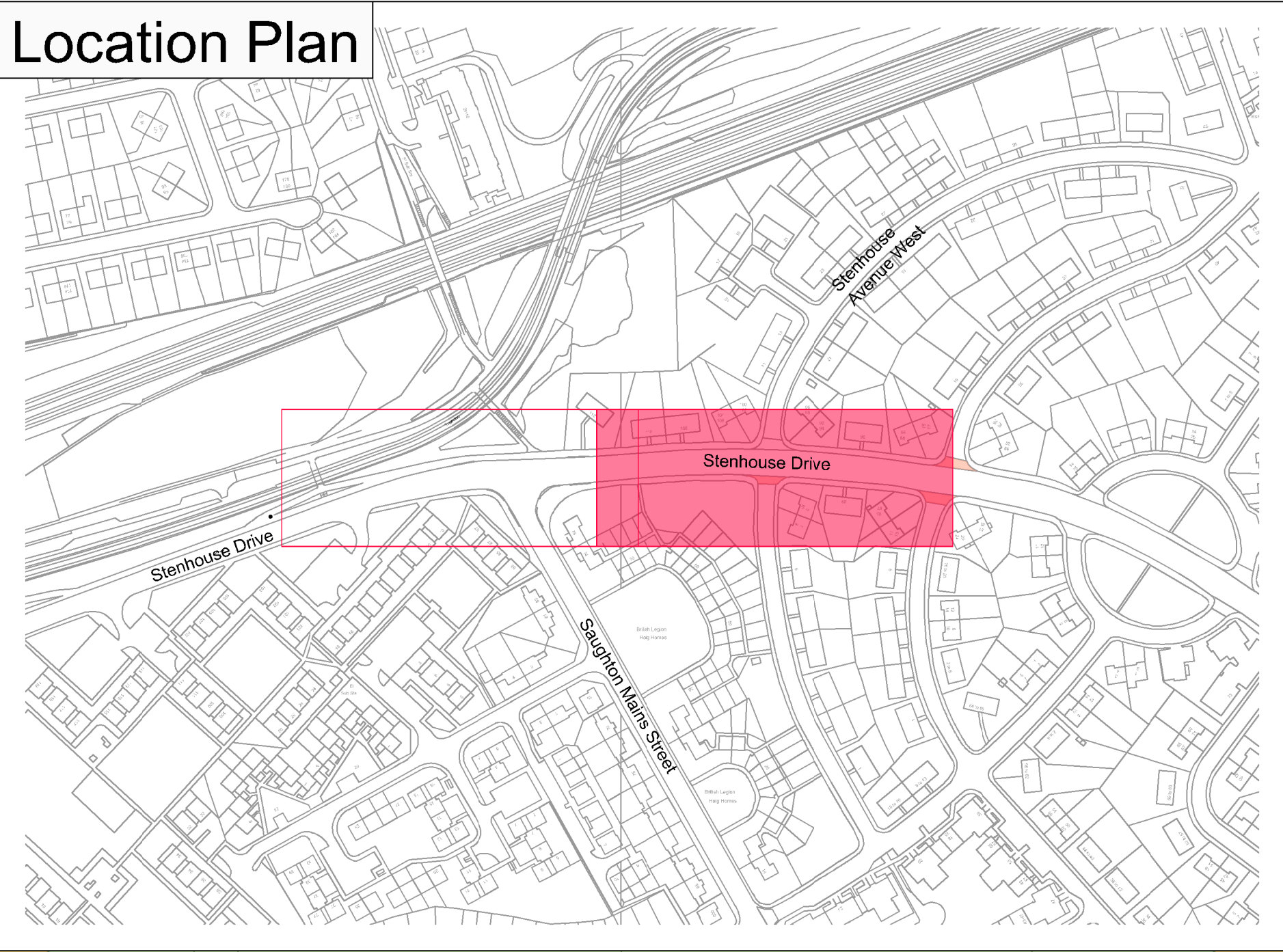
SHEET TITLE

11.7 SAUGHTON PARK TO QUIETROUTE 8
PUBLIC CONSULTATION
SHEET 3 OF 14

SHEET NUMBER

60512201-SKE-C-WP2-11.7-0103

This drawing has been prepared for the use of AECOM's client. It may not be used, modified, reproduced or relied upon by third parties, except as agreed by AECOM or as required by law. AECOM accepts no responsibility, and denies any liability whatsoever, to any party that uses or relies on this drawing without AECOM's express written consent. All measurements must be obtained from the stated dimensions.



AECOM

PROJECT

Cycle and walking
improvements at
Saughton Park

CLIENT

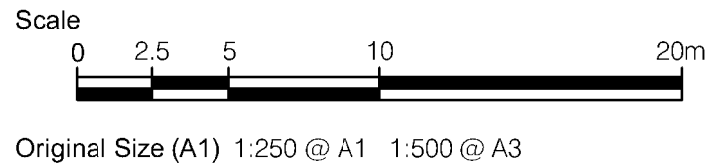
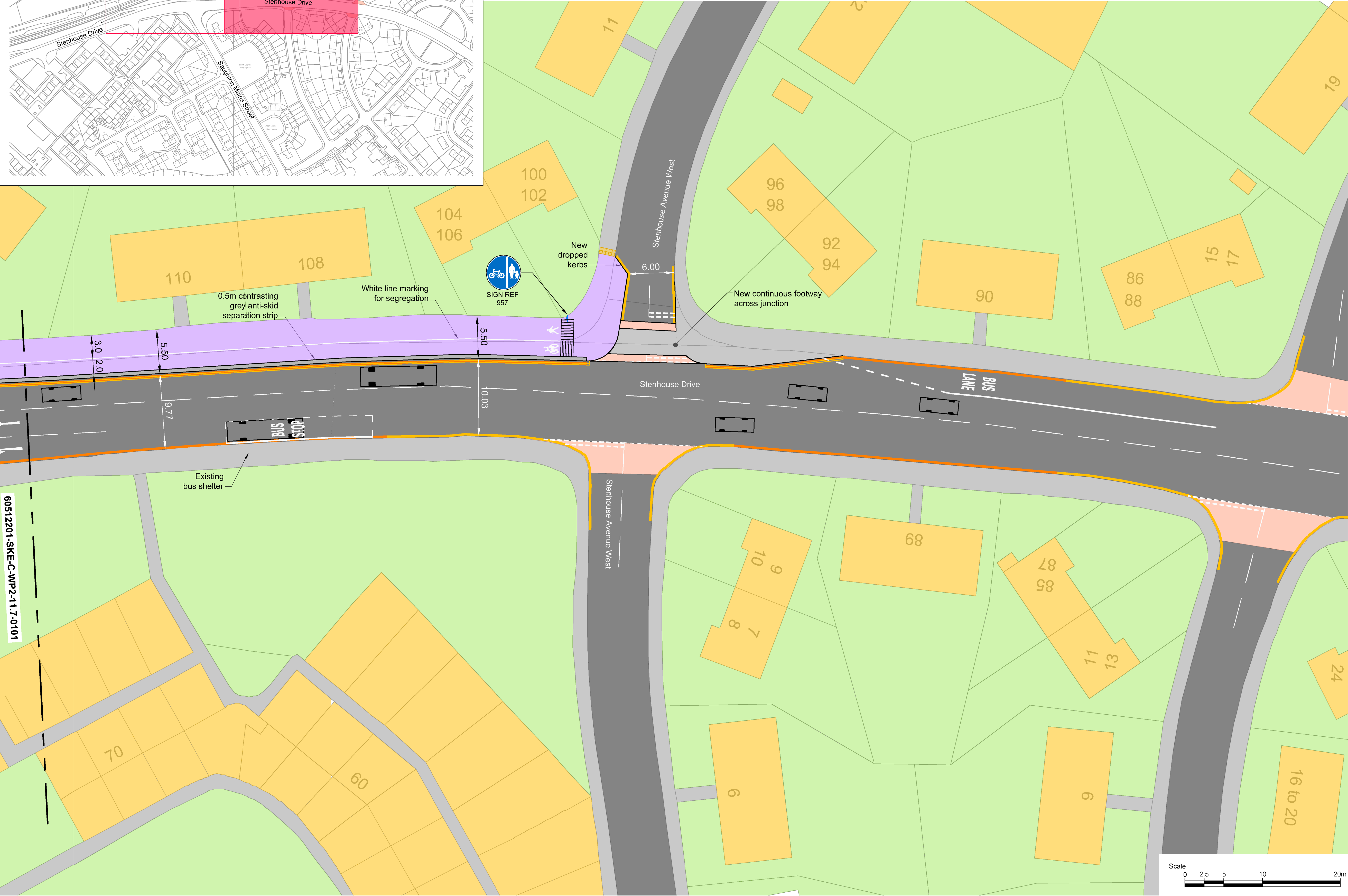
EDINBURGH
THE CITY OF EDINBURGH COUNCIL

CONSULTANT

AECOM
1 Tanfield
EDINBURGH, EH3 5DA
+44 (0) 131 301 8600 tel
+44 (0) 131 301 8699 fax
www.aecom.com

Key

- Road markings
- Road
- Footway
- Shared use footway and cycleway
- Raised table/ Ramp
- Building
- Non-built up land
- Double yellow line restrictions:
No waiting at any time
- Single yellow line restrictions:
No waiting Mon-Fri 8:30am-5:30pm



Proposed Layout

SHEET TITLE

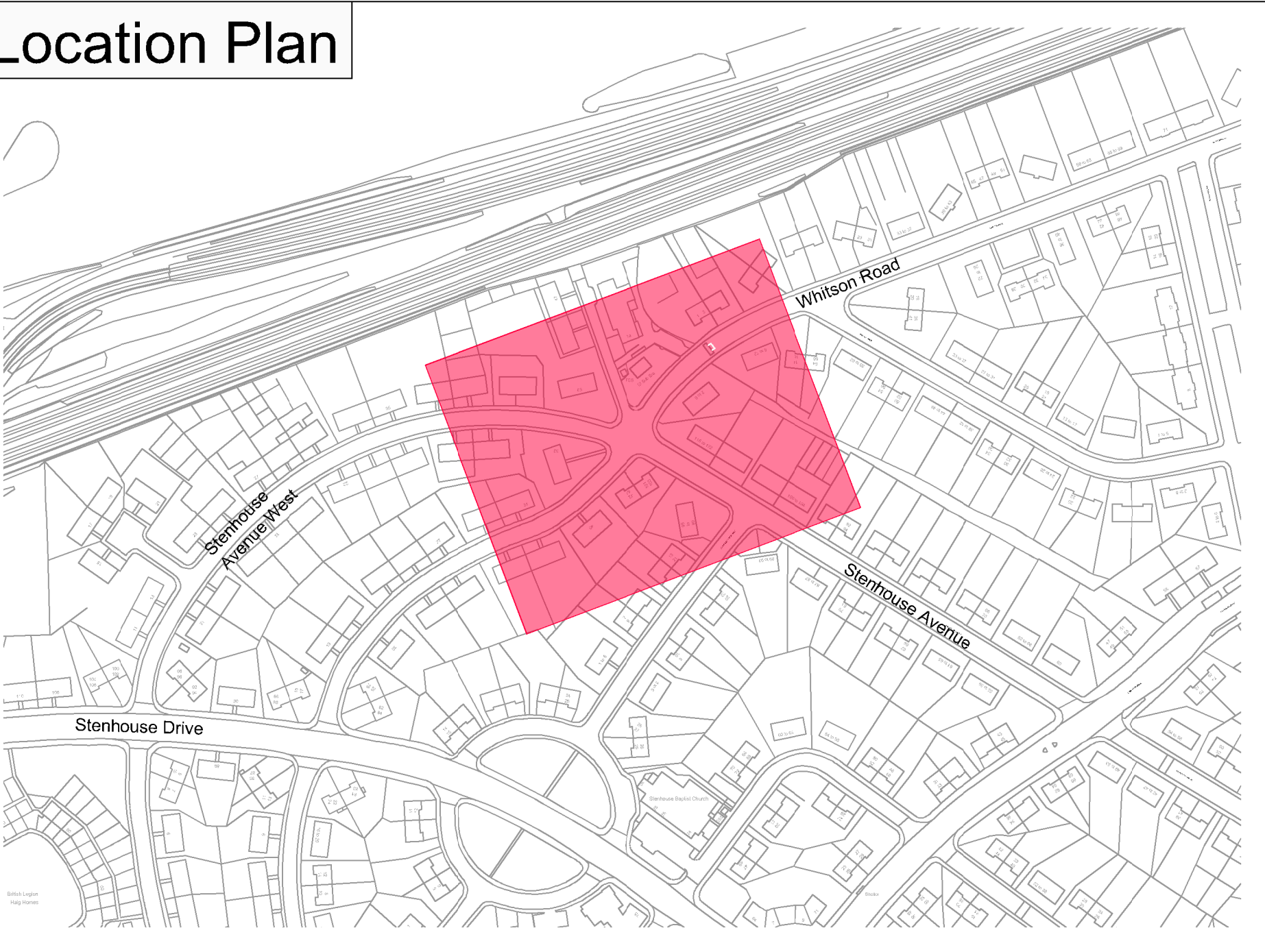
11.7 SAUGHTON PARK TO QUIET ROUTE 8
PUBLIC CONSULTATION
SHEET 4 OF 14

SHEET NUMBER

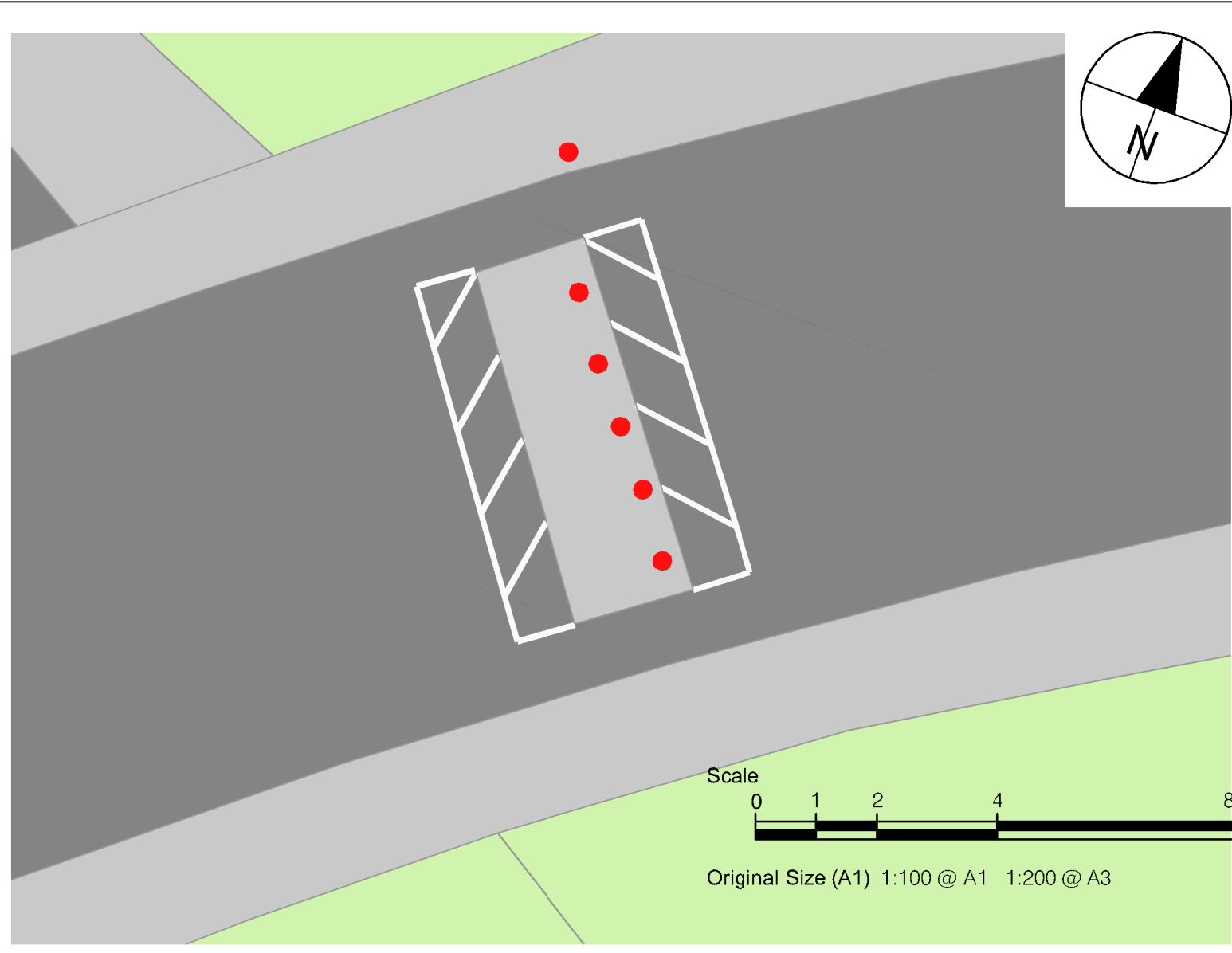
60512201-SKE-C-WP2-11.7-0104

This drawing has been prepared for the use of AECOM's client. It may not be used, modified, reproduced or relied upon by third parties, except as agreed by AECOM or as required by law. AECOM accepts no responsibility, and denies any liability whatsoever, to any party that uses or relies on this drawing without AECOM's express written consent. All measurements must be obtained from the stated dimensions.

Location Plan



Existing Layout



AECOM

PROJECT

Cycle and walking improvements at Saughton Park

CLIENT

EDINBURGH
THE CITY OF EDINBURGH COUNCIL

CONSULTANT

AECOM
1 Tanfield
EDINBURGH, EH3 5DA
+44 (0) 131 301 8600 tel
+44 (0) 131 301 8699 fax
www.aecom.com

Key

- Road markings
- Road
- Footway
- Building
- Non-built up land
- Bollard

SHEET TITLE

11.7 SAUGHTON PARK TO QUIETROUTE 8
PUBLIC CONSULTATION
SHEET 5 OF 14

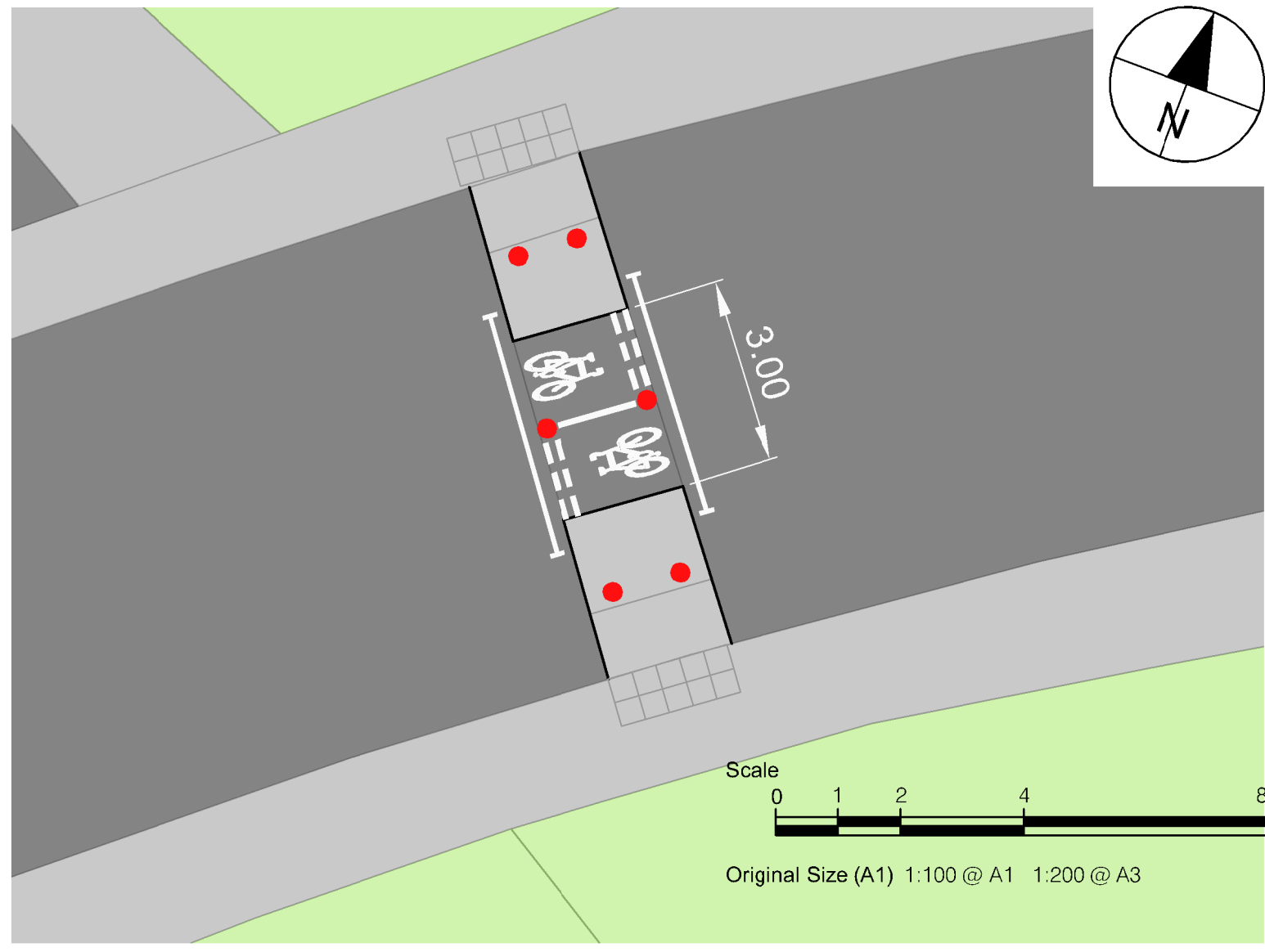
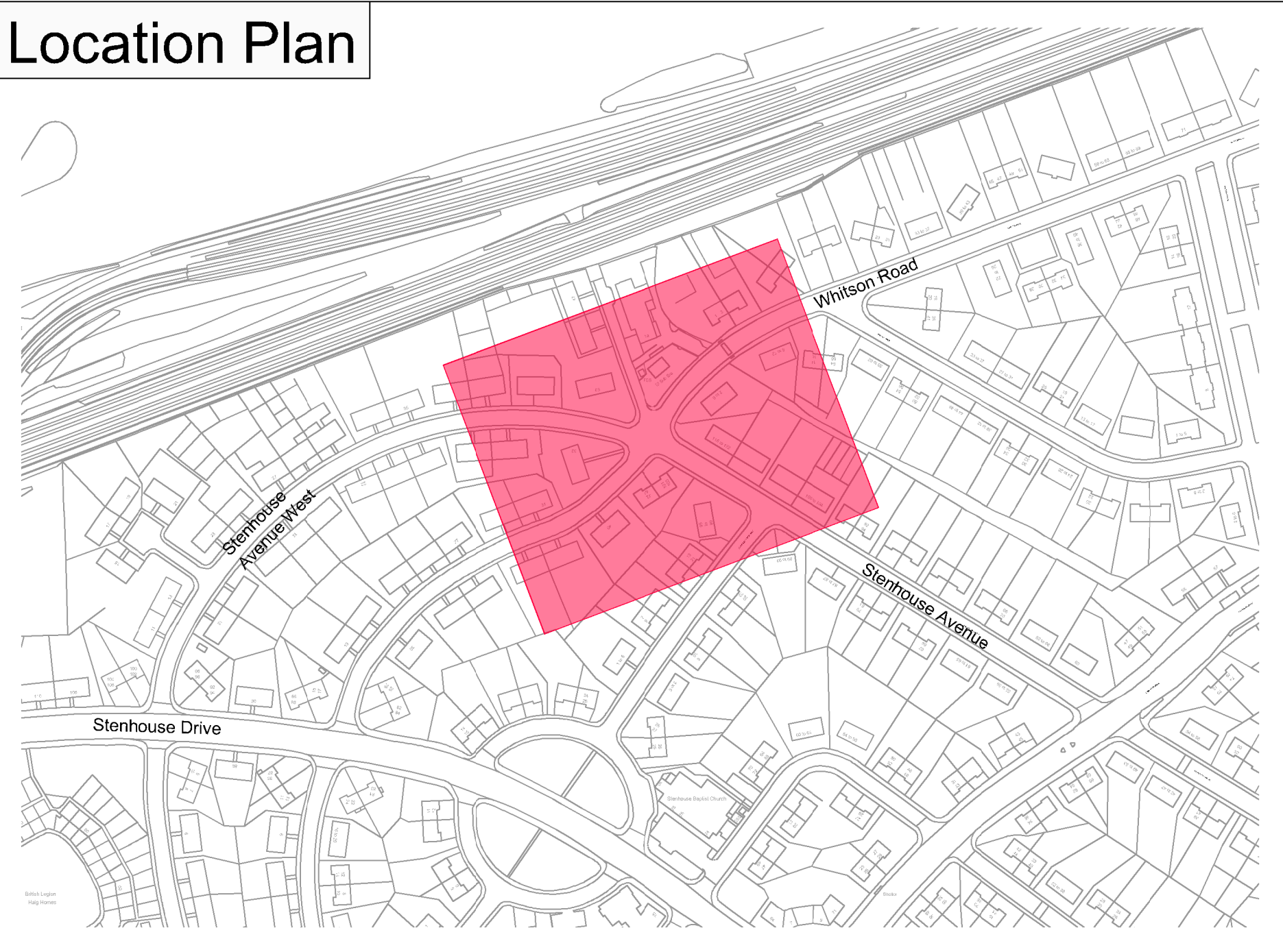
SHEET NUMBER

60512201-SKE-C-WP2-11.7-0105

This drawing has been prepared for the use of AECOM's client. It may not be used, modified, reproduced or relied upon by third parties, except as agreed by AECOM or as required by law. AECOM accepts no responsibility, and denies any liability, whatsoever, to any party that uses or relies on this drawing without AECOM's express written consent. Do not scale this document. All measurements must be obtained from the stated dimensions.

ISO A1 594mm x 841mm
Approved: JH
Checked: WP
Designer: JN
Project Management Initials:

Filename: F:\PROJECTS\TRAFFIC - CEC WALK CYCLE WP2\03 EXECUTION\CAD\05 SKETCHES\11.7 - QUIET ROUTE 8-105\2201-SKE-C-WP2-11.7-0101-0114.DWG
Last saved by: NESSUK
Last Plotted: 2017-05-24



AECOM

PROJECT

Cycle and walking improvements at Saughton Park

CLIENT

• EDINBURGH •
THE CITY OF EDINBURGH COUNCIL

CONSULTANT

AECOM
1 Tanfield
EDINBURGH, EH3 5DA
+44 (0) 131 301 8600 tel
+44 (0) 131 301 8699 fax
www.aecom.com

Key

- Road markings
- Road
- Footway
- Raised table/ Ramp
- Building
- Non-built up land
- Bollard

SHEET TITLE

11.7 SAUGHTON PARK TO QUIETROUTE 8
PUBLIC CONSULTATION
SHEET 6 OF 14

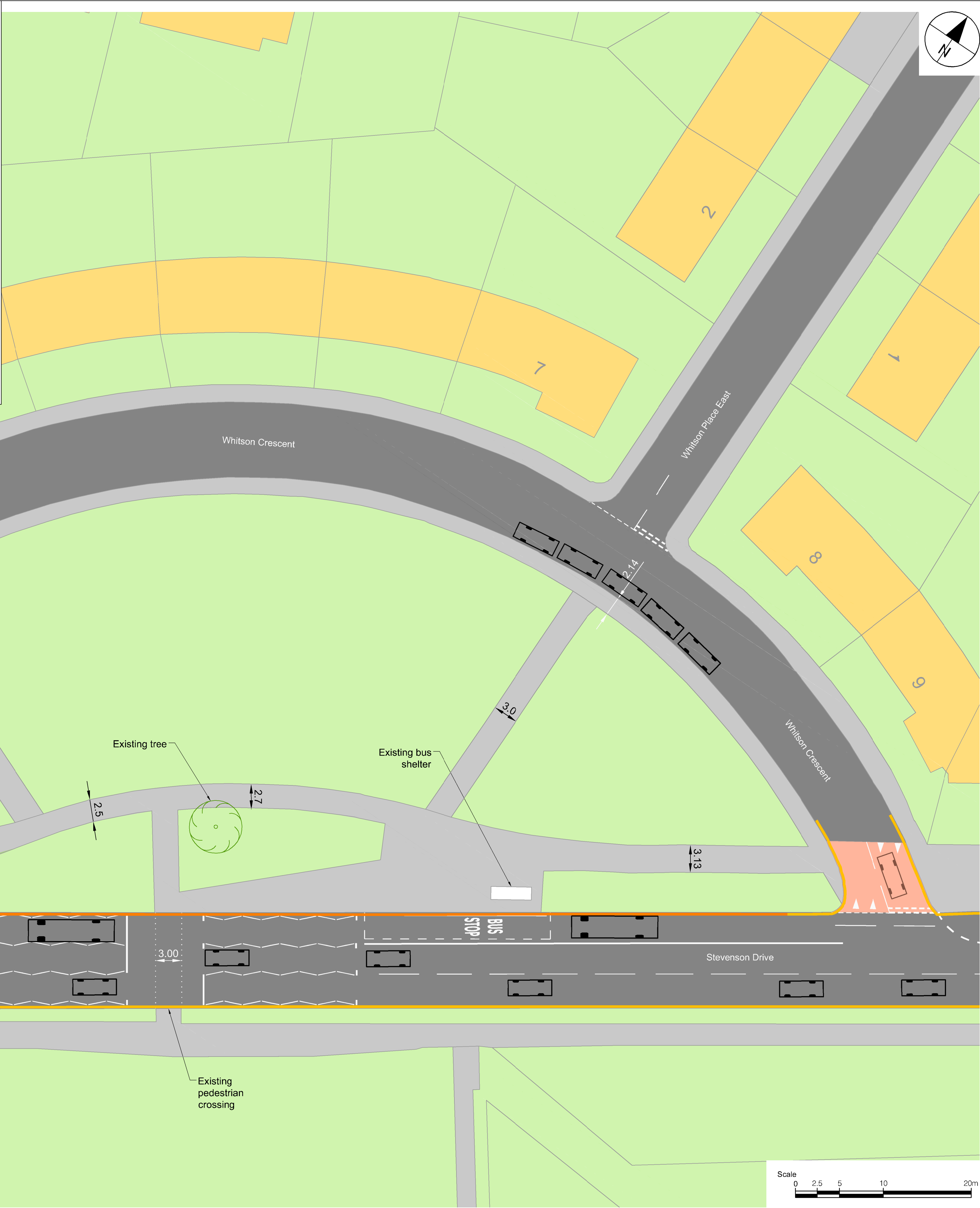
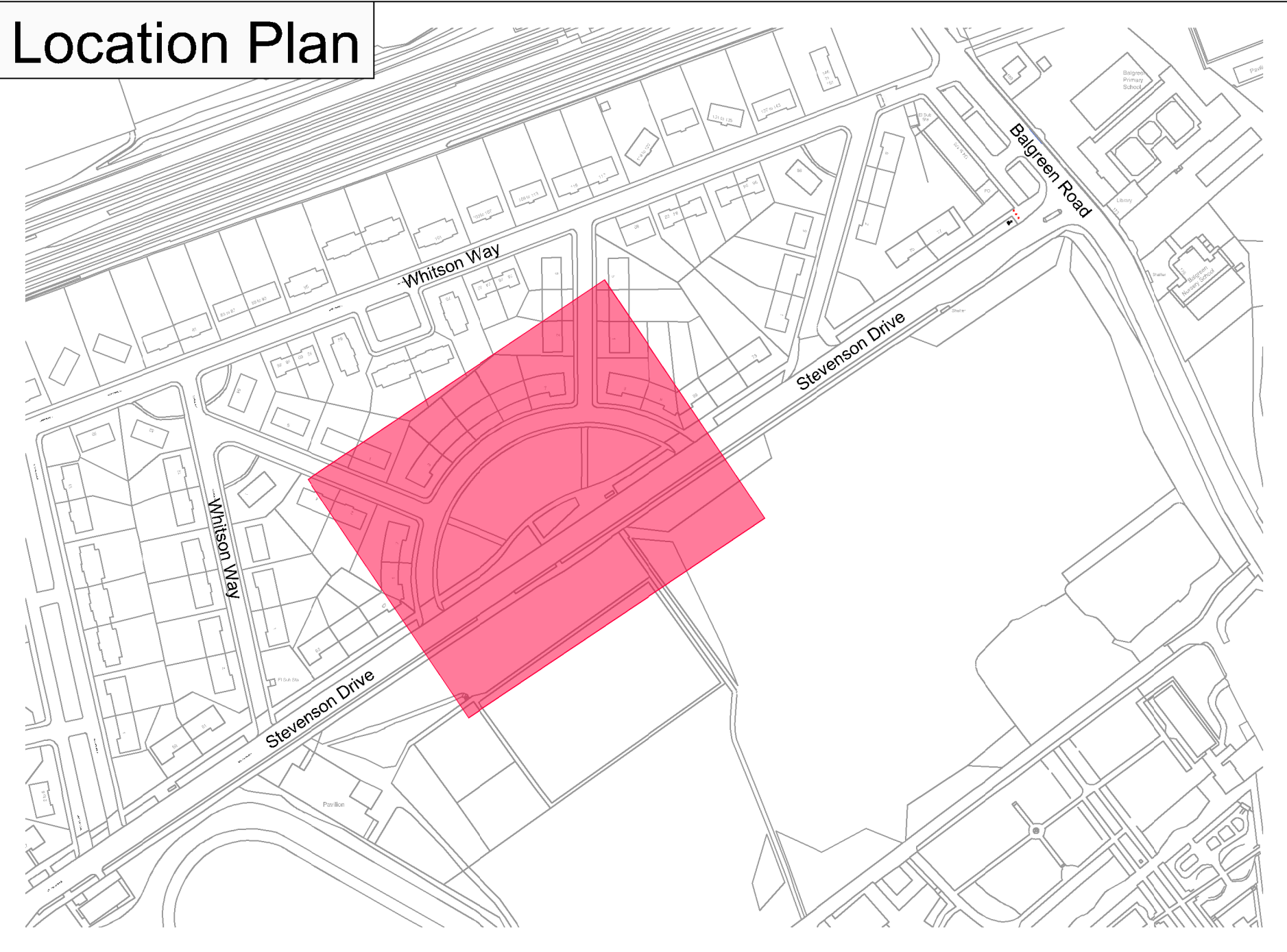
SHEET NUMBER

60512201-SKE-C-WP2-11.7-0106

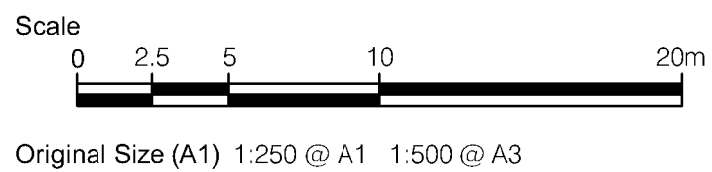
This drawing has been prepared for the use of AECOM's client. It may not be used, modified, reproduced or relied upon by third parties, except as agreed by AECOM or as required by law. AECOM accepts no responsibility, and denies any liability, whatsoever, to any party that uses or relies on this drawing without AECOM's express written consent. Do not scale this document. All measurements must be obtained from the stated dimensions.

ISO A1 594mm x 841mm
Approved: JH
Checked: WP
Designer: JN
Project Management Initials:

Filename: F:\PROJECTS\TRAFFIC - CEC WALK CYCLE WP2\03 EXECUTION\CAD\05 SKETCHES\11.7 - QUIET ROUTE 8-10512201-SKE-C-WP2-11.7-0101-0114.DWG
Last saved by: NESSUK
Last Plotted: 2017-05-24



Existing Layout



AECOM

PROJECT

Cycle and walking improvements at Saughton Park

CLIENT

EDINBURGH
THE CITY OF EDINBURGH COUNCIL

CONSULTANT

AECOM
1 Tanfield
EDINBURGH, EH3 5DA
+44 (0) 131 301 8600 tel
+44 (0) 131 301 8699 fax
www.aecom.com

Key

- Road markings
- Road
- Footway
- Raised table/ Ramp
- Building
- Non-built up land
- Double yellow line restrictions:
No waiting at any time
- Single yellow line restrictions:
No waiting Mon-Fri 8:30am-5:30pm

SHEET TITLE

11.7 SAUGHTON PARK TO QUIETROUTE 8
PUBLIC CONSULTATION
SHEET 7 OF 14

SHEET NUMBER

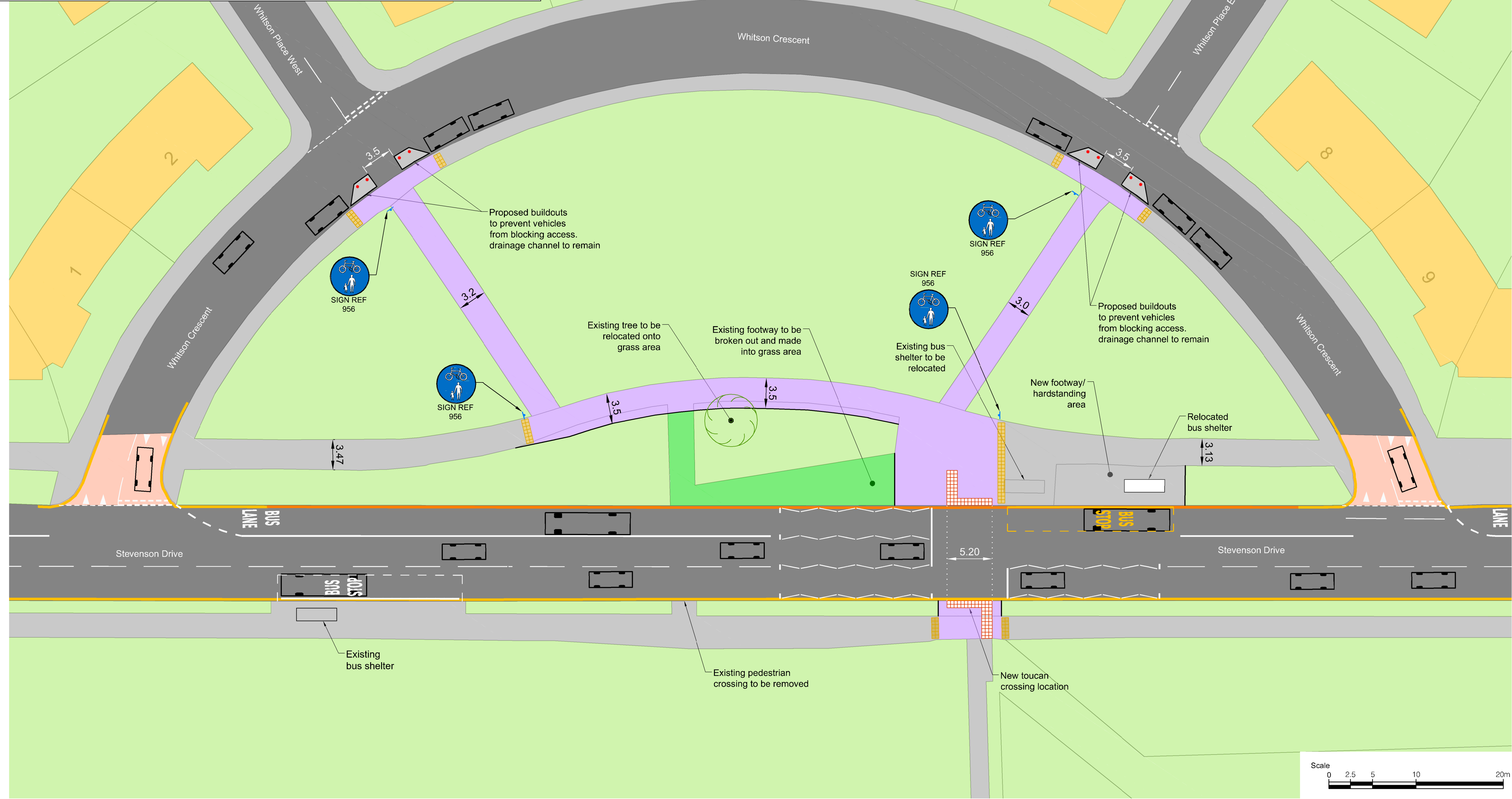
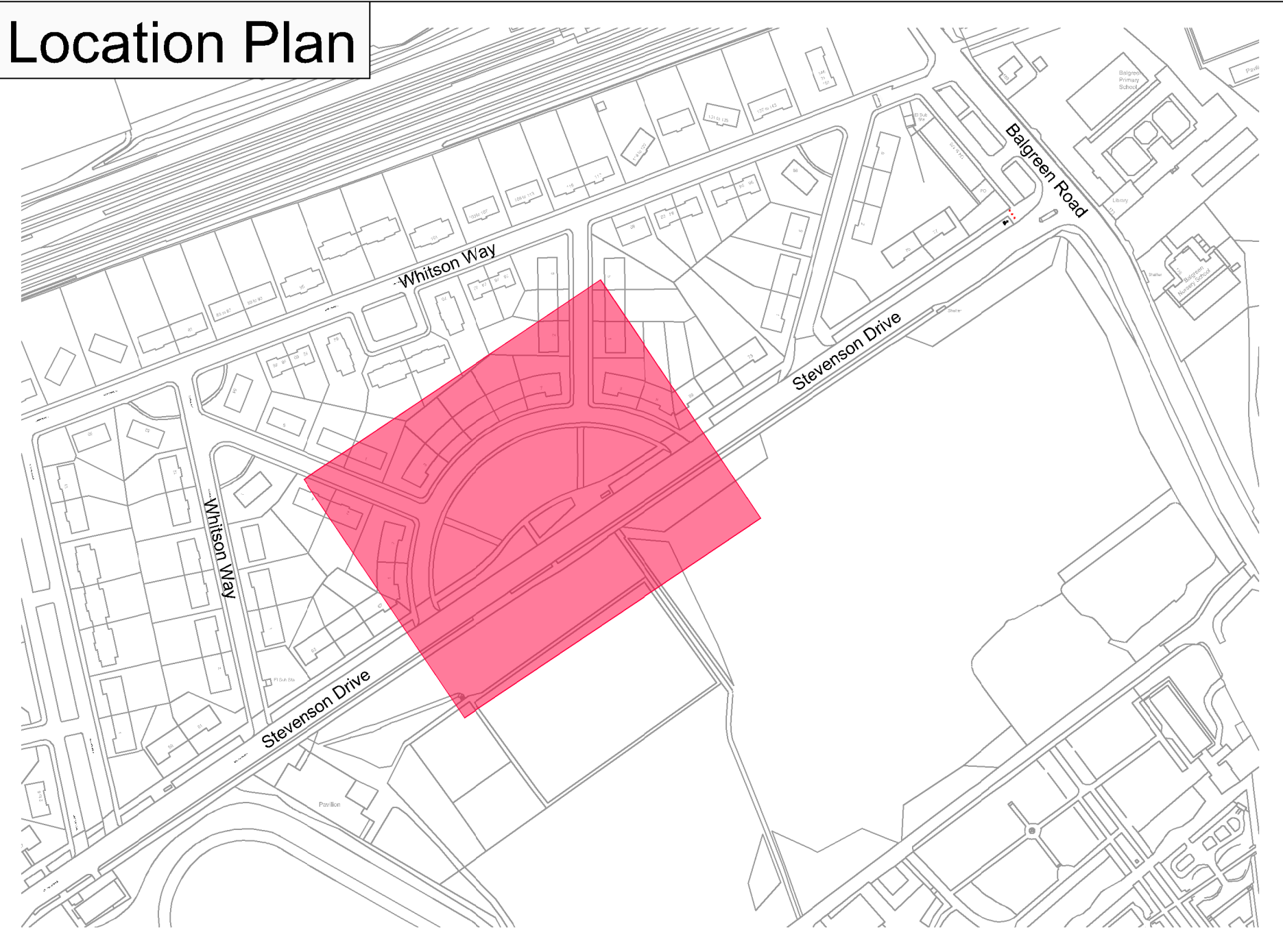
60512201-SKE-C-WP2-11.7-0107

This drawing has been prepared for the use of AECOM's client. It may not be used, modified, reproduced or relied upon by third parties, except as agreed by AECOM or as required by law. AECOM accepts no responsibility, and denies any liability whatsoever, to any party that uses or relies on this drawing without AECOM's express written consent. Do not scale this document. All measurements must be obtained from the stated dimensions.

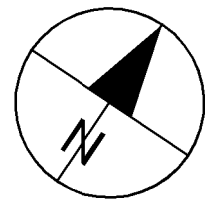
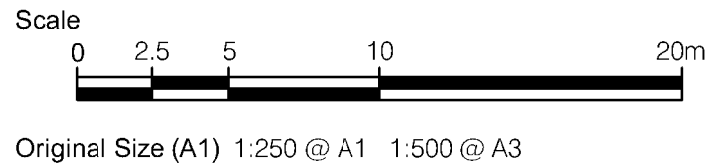
ISO A1 594mm x 841mm
Approved: JH
Checked: WP
Designer: JN
Project Management Initials:

Filename: F:\PROJECTS\TRAFFIC - CEC WALK CYCLE WP2\03 EXECUTION\CAD\05 SKETCHES\11.7 - QUIET ROUTE 8-10512201-SKE-C-WP2-11.7-0101-0114.DWG
Last saved by: NESSUK
Last Plotted: 2017-05-24

Location Plan



Proposed Layout



PROJECT

Cycle and walking improvements at Saughton Park

CLIENT



CONSULTANT

AECOM
1 Tanfield
EDINBURGH, EH3 5DA
+44 (0) 131 301 8600 tel
+44 (0) 131 301 8699 fax
www.aecom.com

Key

- Road markings
- Road
- Footway
- Shared use footway and cycleway
- Raised table/ Ramp
- Building
- Non-built up land
- Tactile paving - controlled
- Tactile paving - uncontrolled
- Tactile paving - existing
- Corduroy Tactile Paving for cyclists
- Bollard
- Double yellow line restrictions:
No waiting at any time
- Single yellow line restrictions:
No waiting Mon-Fri 8:30am-5:30pm

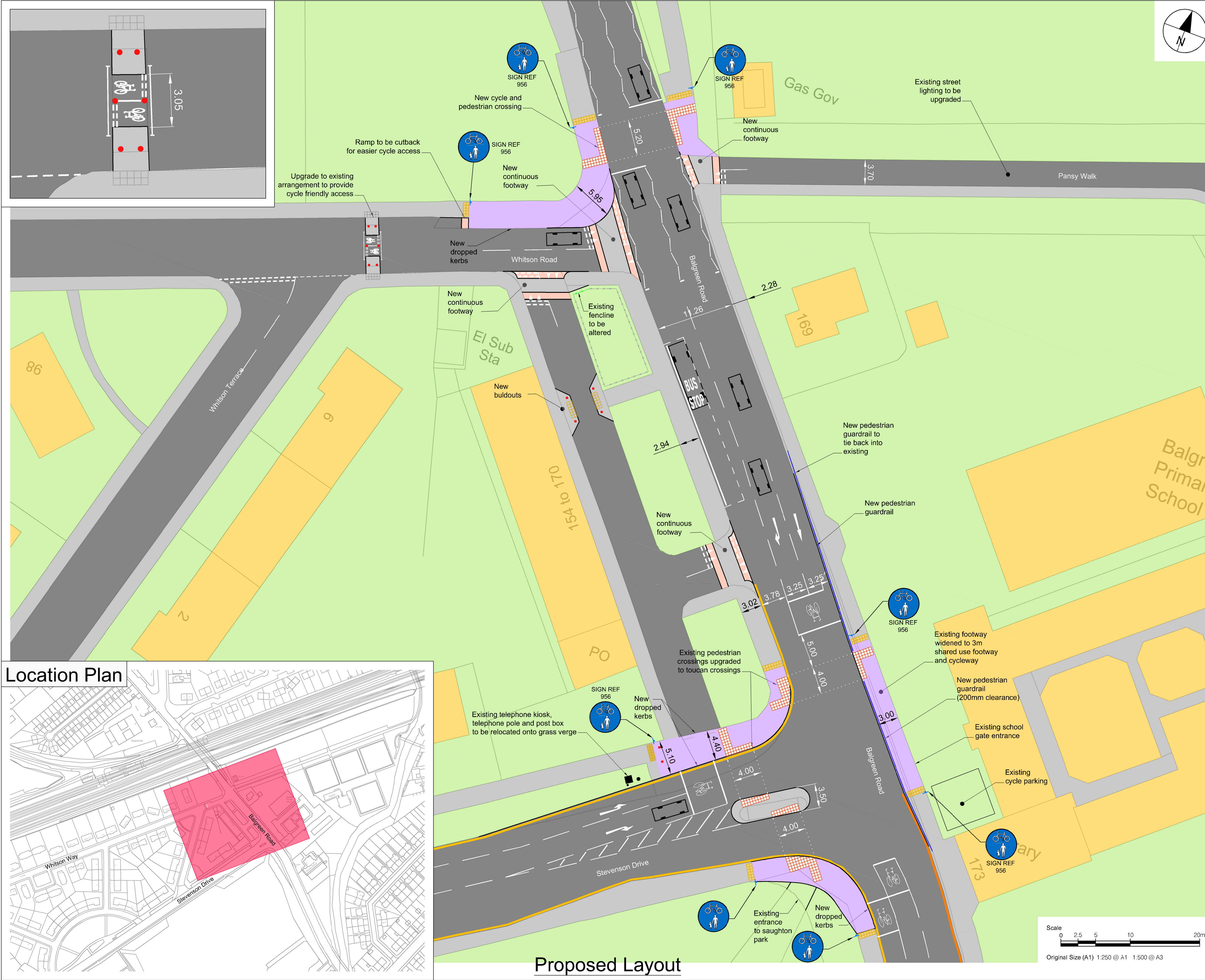
SHEET TITLE

11.7 SAUGHTON PARK TO QUIETROUTE 8
PUBLIC CONSULTATION
SHEET 8 OF 14

SHEET NUMBER

60512201-SKE-C-WP2-11.7-0108

This drawing has been prepared for the use of AECOM's client. It may not be used, modified, reproduced or relied upon by third parties, except as agreed by AECOM or as required by law. AECOM accepts no responsibility, and denies any liability whatsoever, to any party that uses or relies on this drawing without AECOM's express written consent. Do not scale this document. All measurements must be obtained from the stated dimensions.



Location Plan

Proposed Layout

AECOM

PROJECT

Cycle and walking improvements at Saughton Park

CLIENT

• EDINBURGH •
THE CITY OF EDINBURGH COUNCIL

CONSULTANT

AECOM
1 Tanfield
EDINBURGH, EH3 5DA
+44 (0) 131 301 8600 tel
+44 (0) 131 301 8699 fax
www.aecom.com

Key

- Road markings
- Road
- Footway
- Shared use footway and cycleway
- Building
- Non-built up land
- Tactile paving - controlled
- Tactile paving - uncontrolled
- Tactile paving - existing
- Corduroy Tactile Paving for cyclists
- Bollard
- Double yellow line restrictions:
No waiting at any time
- Single yellow line restrictions:
No waiting Mon-Fri 8:30am-5:30pm

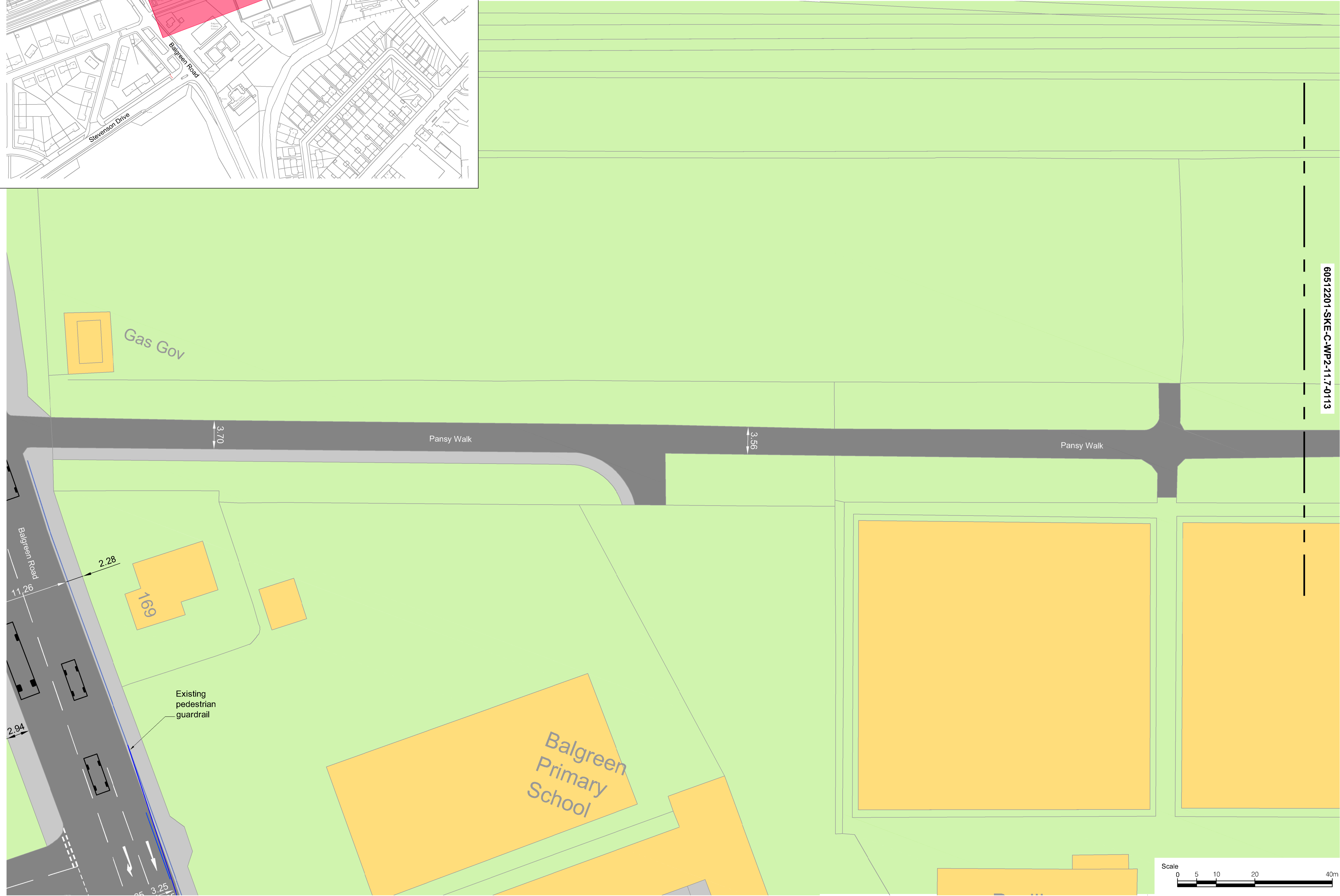
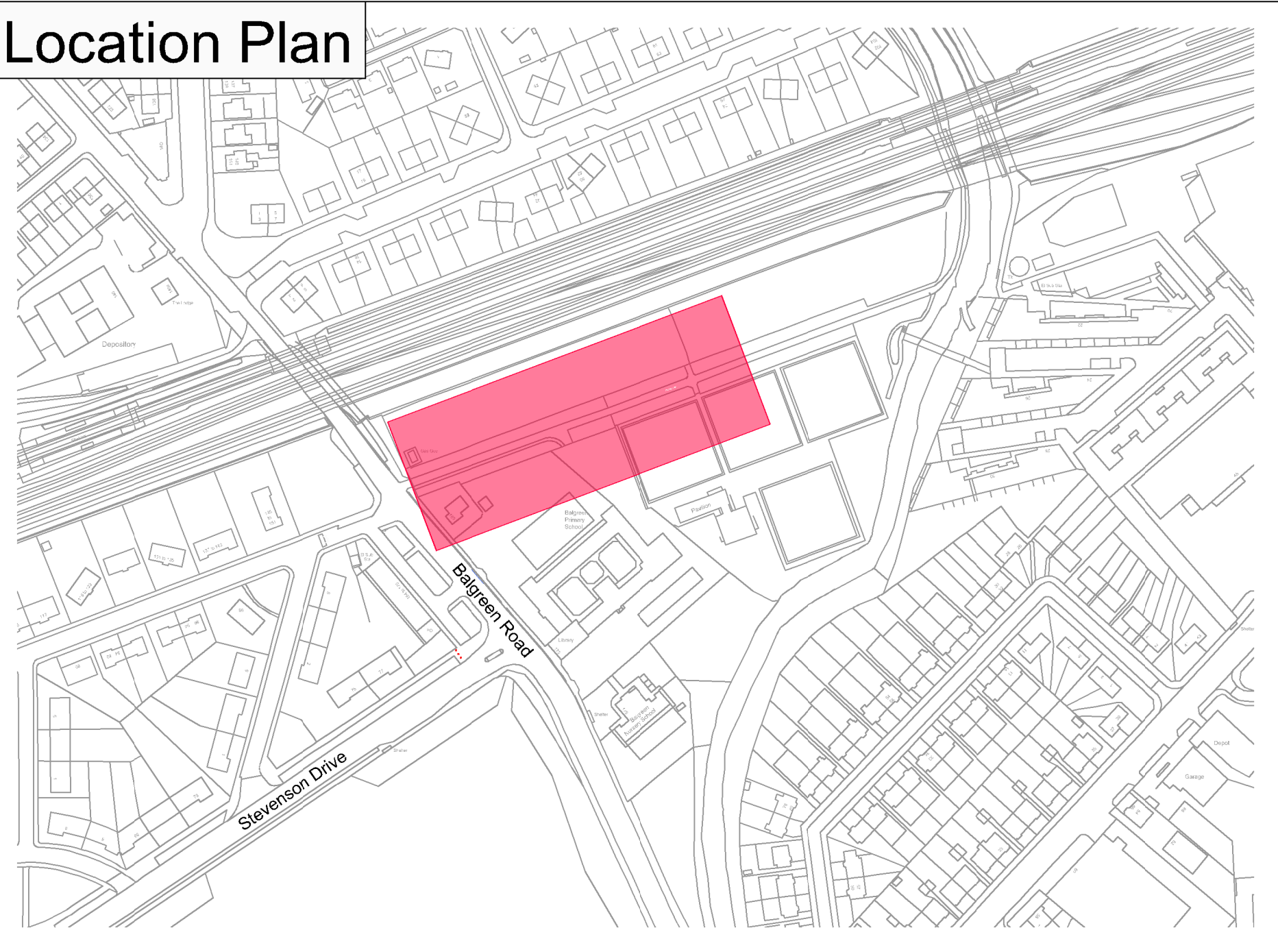
SHEET TITLE

11.7 SAUGHTON PARK TO QUIETROUTE 8
PUBLIC CONSULTATION
SHEET 10 OF 14

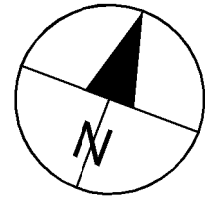
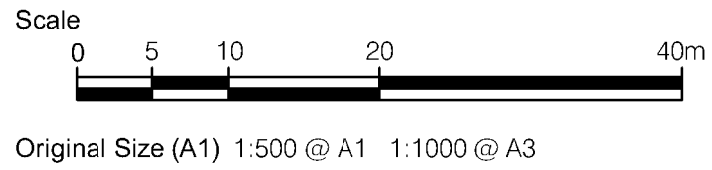
SHEET NUMBER

60512201-SKE-C-WP2-11.7-0110

This drawing has been prepared for the use of AECOM's client. It may not be used, modified, reproduced or relied upon by third parties, except as agreed by AECOM or as required by law. AECOM accepts no responsibility, and denies any liability whatsoever, to any party that uses or relies on this drawing without AECOM's express written consent. All measurements must be obtained from the stated dimensions.



Existing Layout



AECOM

PROJECT

Cycle and walking improvements at Saughton Park

CLIENT

EDINBURGH
THE CITY OF EDINBURGH COUNCIL

CONSULTANT

AECOM
1 Tanfield
EDINBURGH, EH3 5DA
+44 (0) 131 301 8600 tel
+44 (0) 131 301 8699 fax
www.aecom.com

Key

- Road markings
- Road
- Footway
- Building
- Non-built up land

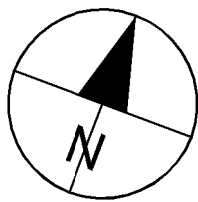
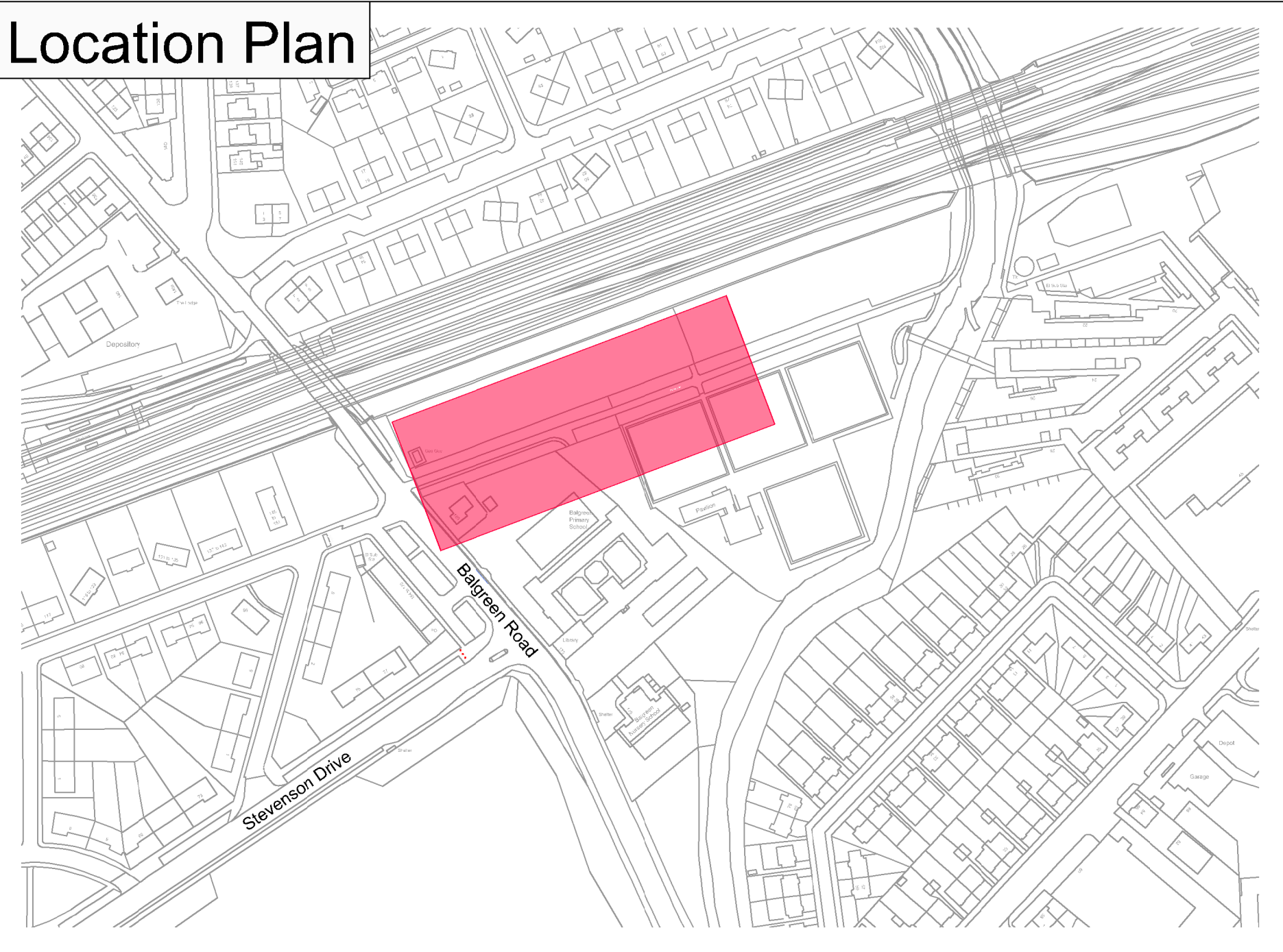
SHEET TITLE

11.7 SAUGHTON PARK TO QUIETROUTE 8
PUBLIC CONSULTATION
SHEET 11 OF 14

SHEET NUMBER

60512201-SKE-C-WP2-11.7-0111

This drawing has been prepared for the use of AECOM's client. It may not be used, modified, reproduced or relied upon by third parties, except as agreed by AECOM or as required by law. AECOM accepts no responsibility, and denies any liability whatsoever, to any party that uses or relies on this drawing without AECOM's express written consent. Do not scale this document. All measurements must be obtained from the stated dimensions.



AECOM

PROJECT

Cycle and walking
improvements at
Saughton Park

CLIENT

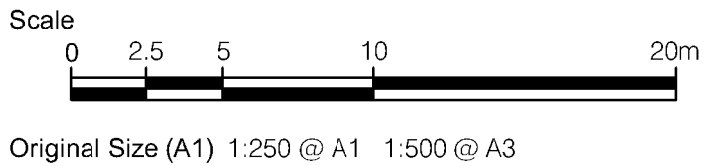
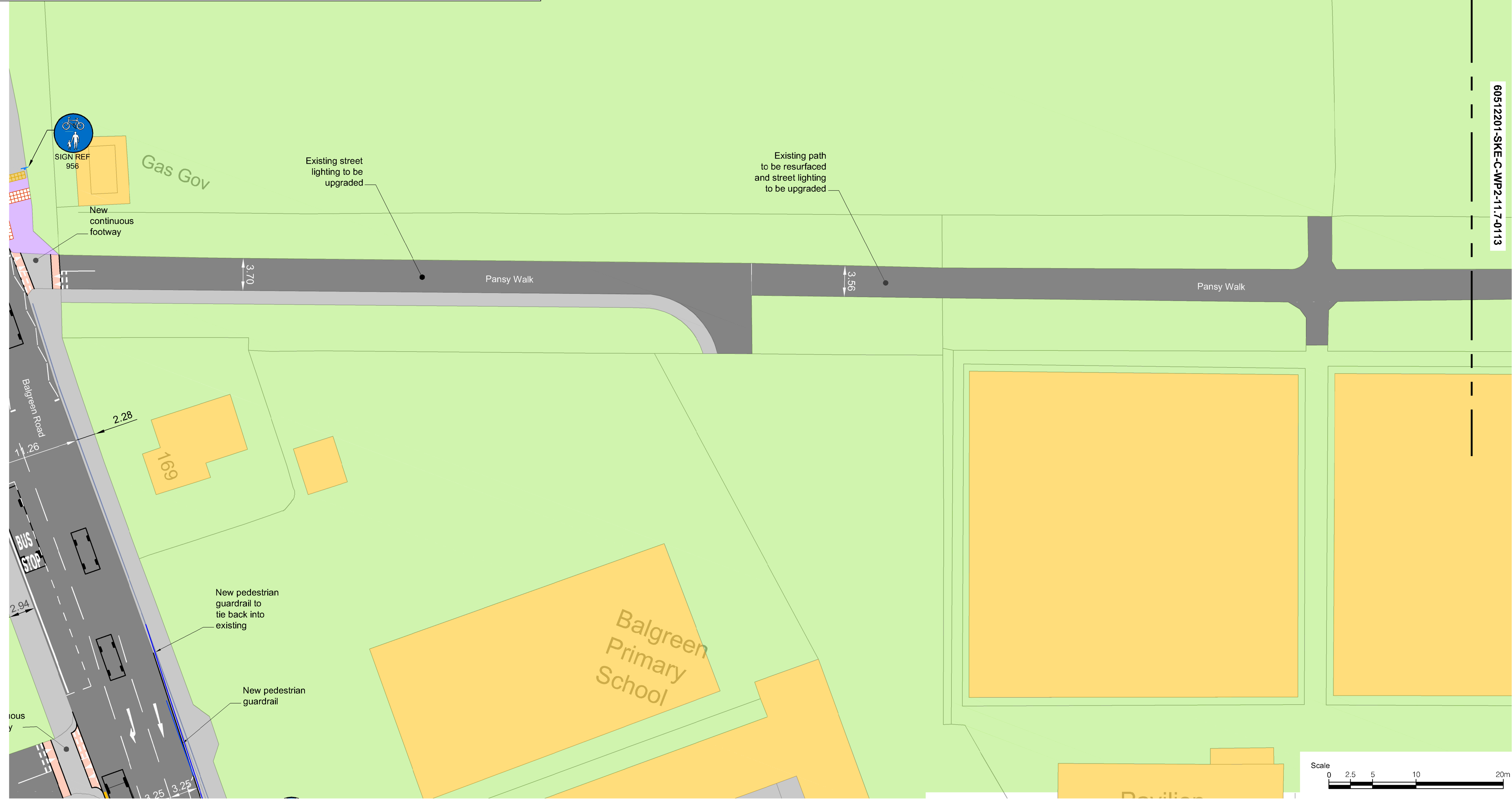
EDINBURGH
THE CITY OF EDINBURGH COUNCIL

CONSULTANT

AECOM
1 Tanfield
EDINBURGH, EH3 5DA
+44 (0) 131 301 8600 tel
+44 (0) 131 301 8699 fax
www.aecom.com

Key

- Road markings
- Road
- Footway
- Shared use footway and cycleway
- Building
- Non-built up land



SHEET TITLE

11.7 SAUGHTON PARK TO QUIETROUTE 8
PUBLIC CONSULTATION
SHEET 12 OF 14

SHEET NUMBER

60512201-SKE-C-WP2-11.7-0112

This drawing has been prepared for the use of AECOM's client. It may not be used, modified, reproduced or relied upon by third parties, except as agreed by AECOM or as required by law. AECOM accepts no responsibility, and denies any liability whatsoever, to any party that uses or relies on this drawing without AECOM's express written consent. Do not scale this document. All measurements must be obtained from the stated dimensions.

Proposed Layout

ISO A1 594mm x 841mm

Approved: JH

Checked: WP

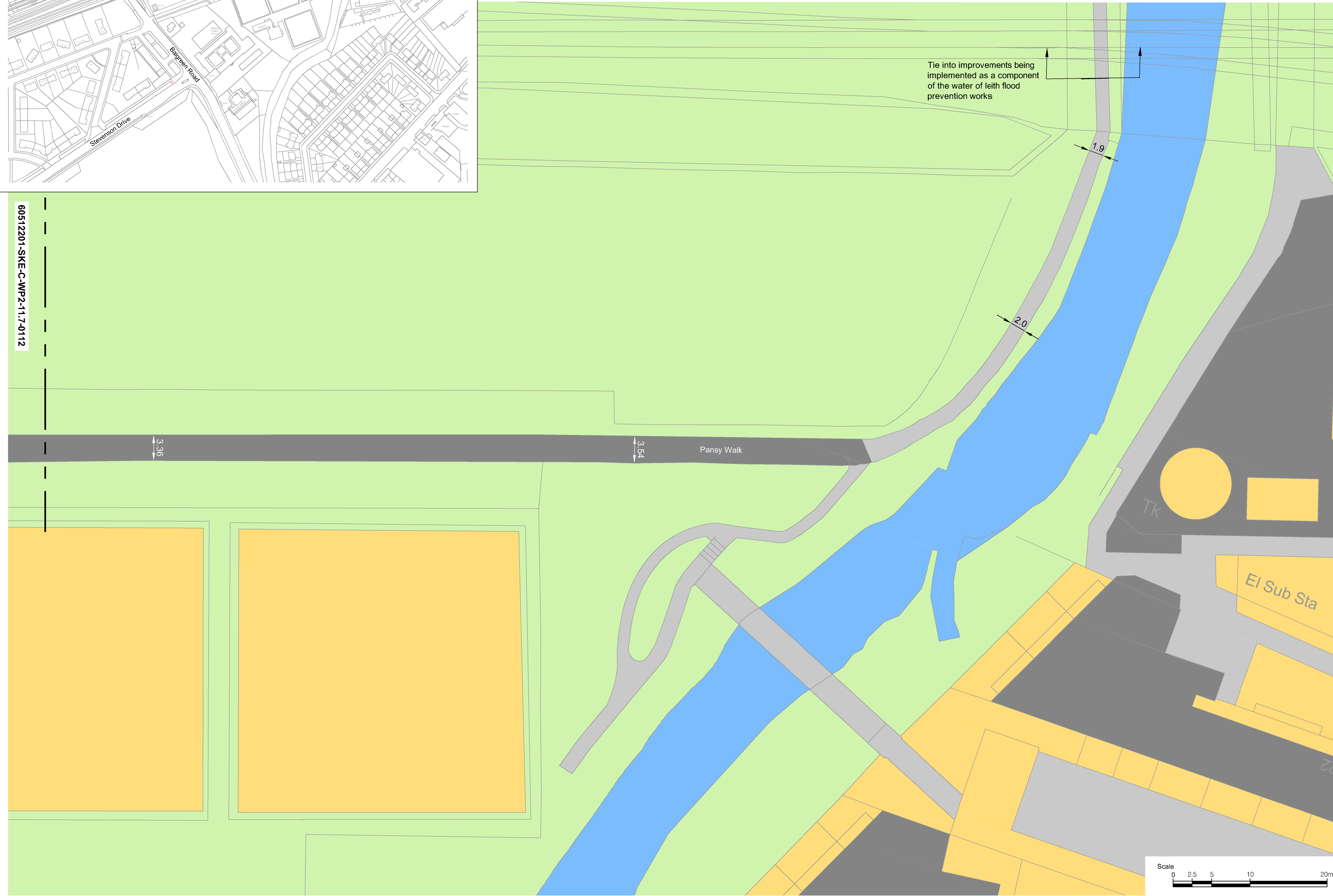
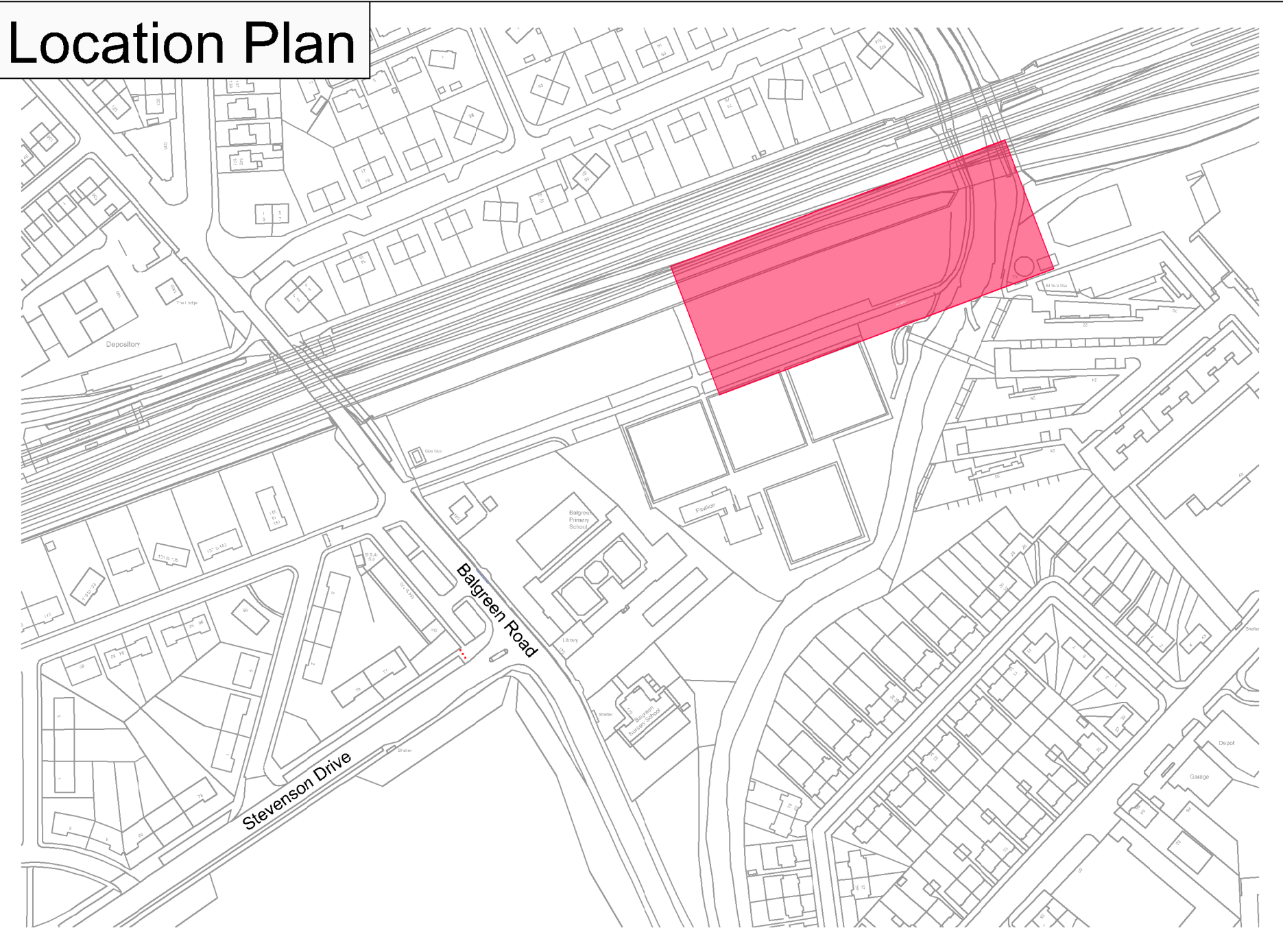
Designer: JN

Project Management Initials:

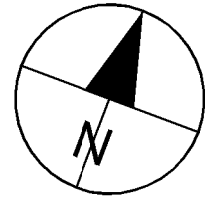
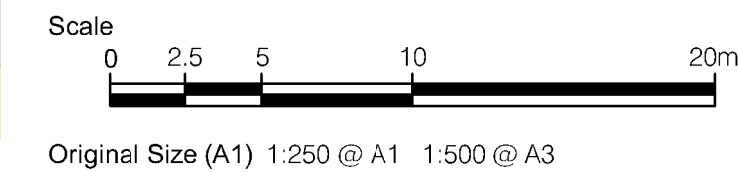
60512201-SKE-C-WP2-11.7-0112.DWG

Last saved by: NESSJK

Last Plotted: 2017-05-24



Existing Layout



This drawing has been prepared for the use of AECOM's client. It may not be used, modified, reproduced or relied upon by third parties, except as agreed by AECOM or as required by law. AECOM accepts no responsibility, and denies any liability whatsoever, to any party that uses or relies on this drawing without AECOM's express written consent. Do not scale this document. All measurements must be obtained from the stated dimensions.

AECOM

PROJECT

Cycle and walking improvements at Saughton Park

CLIENT

EDINBURGH
THE CITY OF EDINBURGH COUNCIL

CONSULTANT

AECOM
1 Tanfield
EDINBURGH, EH3 5DA
+44 (0) 131 301 8600 tel
+44 (0) 131 301 8699 fax
www.aecom.com

Key

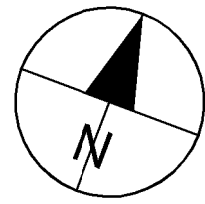
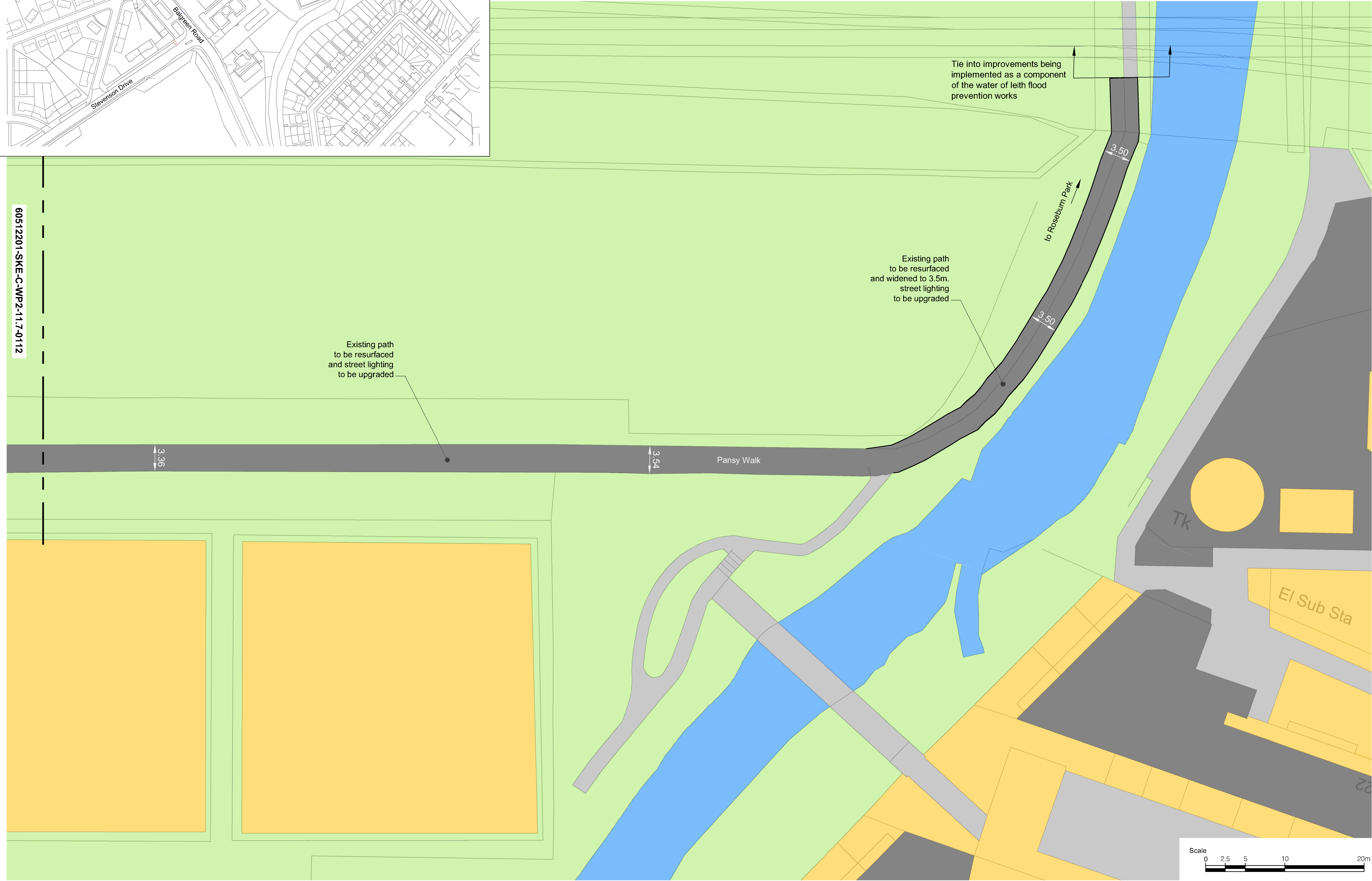
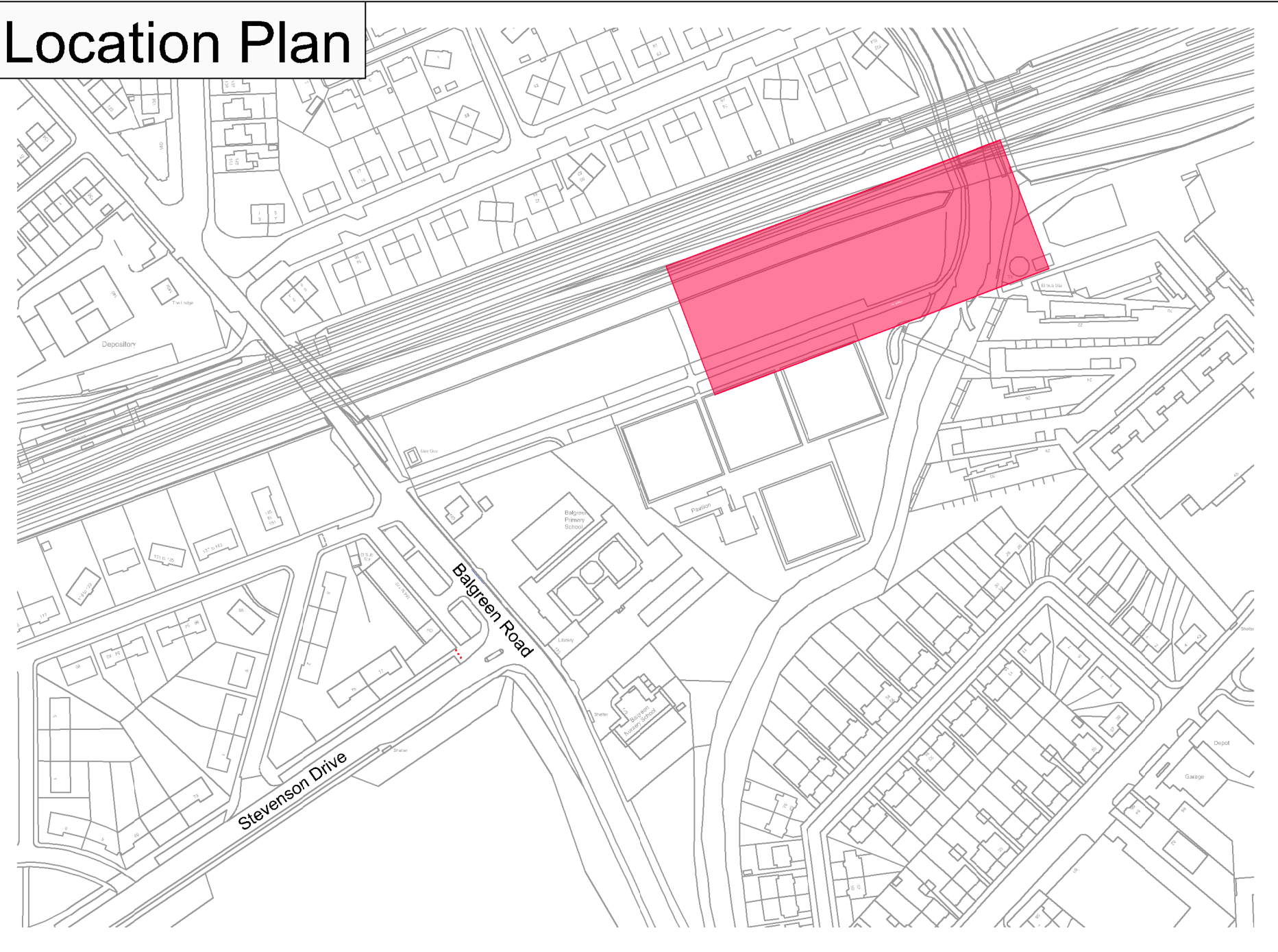
- Road markings
- Road
- Footway
- Building
- Non-built up land

SHEET TITLE

11.7 SAUGHTON PARK TO QUIETROUTE 8
PUBLIC CONSULTATION
SHEET 13 OF 14

SHEET NUMBER

60512201-SKE-C-WP2-11.7-0113



AECOM

PROJECT

Cycle and walking improvements at Saughton Park

CLIENT

THE CITY OF EDINBURGH COUNCIL

CONSULTANT

AECOM
1 Tanfield
EDINBURGH, EH3 5DA
+44 (0) 131 301 8600 tel
+44 (0) 131 301 8699 fax
www.aecom.com

Key

- Road markings
- Road
- Footway
- Building
- Non-built up land

SHEET TITLE

11.7 SAUGHTON PARK TO QUIETROUTE 8
PUBLIC CONSULTATION
SHEET 14 OF 14

SHEET NUMBER

60512201-SKE-C-WP2-11.7-0114

This drawing has been prepared for the use of AECOM's client. It may not be used, modified, reproduced or relied upon by third parties, except as agreed by AECOM or as required by law. AECOM accepts no responsibility, and denies any liability whatsoever, to any party that uses or relies on this drawing without AECOM's express written consent. Do not scale this document. All measurements must be obtained from the stated dimensions.

Proposed Layout

