







**NOTES:**

- DO NOT SCALE FROM THIS DRAWING.
- TREE CANOPY TO BE ASSESSED AND TRIMMED BACK WHERE VISIBILITY TO SIGNS ARE IMPACTED.

**KEY:**

-  PROPOSED FOOTWAY CONSTRUCTION
-  PROPOSED CARRIAGEWAY CONSTRUCTION
-  PROPOSED TACTILE PAVING - CONTRASTING GRAY
-  EXISTING ROAD MARKINGS
-  PROPOSED ROAD MARKINGS
-  PROPOSED 'NO WAITING AT ANY TIME' (DOUBLE YELLOW LINES) MARKINGS'

P01. JR	First issue	30/01/2018			
Rev	Dwn	Chk'd	App'd	Description	Date

Purpose of Issue  
**S2 - Issued for Information**

Classification  
**Commercial in Confidence**

Client  
  
 THE CITY OF EDINBURGH COUNCIL

Project  
 City of Edinburgh Council - Batch 4

Drawing  
 Liberton PS- Kirk Brae  
 Consultation Plan

Scale @ A3	Drawn	Checked	Approved
1:250(m)	DO	CA	CA

Project No.	Date
CS099047	17/12/2019

Drawing Identifier  
 Project - Originator - Zone - Level - File Type - Role - Number  
 CEC-CAP-GEN-10-DR-S-1001

BS1192 Compliant  
 rev  
 P01.1

**CAPITA**  
**Infrastructure**  
 3rd Floor, 145 Morrison Street, Edinburgh.  
 EH3 8FJ - 0131 603 8270  
 www.capitaproperty.co.uk  
 Capita Property and Infrastructure Ltd.

Print Date: 14/01/2020 13:47:48