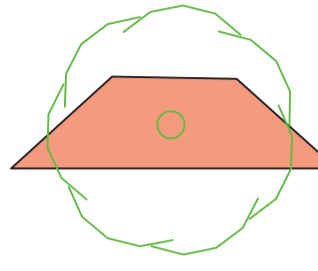






NOTES:

-  Proposed location of new Street Pit and Street Tree
-  Proposed location of new Street Tree
-  New Footway Build-out
-  New Kerblines
-  Road markings shown for reference

This map is reproduced from Ordnance Survey material with the permission of Ordnance Survey on behalf of the Controller of Her Majesty's Stationery Office © Crown copyright. Unauthorised reproduction infringes Crown copyright and may lead to prosecution or civil proceedings.

100023420 (2024)

REVISION	DETAILS	BY	DATE	CHECKED

**EDINBURGH**  
THE CITY OF EDINBURGH COUNCIL

The City of Edinburgh Council  
Waverley Court  
4 East Market Street  
Edinburgh, EH8 8BG  
Telephone: 0131 200 2000

OPERATIONAL SERVICES  
ROADS AND INFRASTRUCTURE  
TRANSPORT CONTRACTS AND DESIGN

PRIESTFIELD ROAD  
STREET TREES

Date: 30/08/2024 Job No.: 000079 Drawn by: WK  
Scale: 1:400 @A1 Checked by: TB