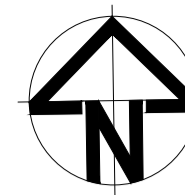


SAFETY, HEALTH AND ENVIRONMENTAL INFORMATION	
In addition to the hazards/risks normally associated with the types of work detailed on this drawing, note the following:	
CONSTRUCTION	
NONE	
MAINTENANCE/CLEANING	
NONE	
DECOMMISSIONING/DEMOLITION	
LIGHTING COLUMNS, ILLUMINATED SIGN POSTS AND OTHER POWER SUPPLIED STREET FURNITURE IS TO BE DISCONNECTED AND MADE SAFE PRIOR TO REMOVAL/ CONNECTION	
It is assumed that all works will be carried out by a competent contractor working, where appropriate, to an approved method statement	

KEY:					
	PROPOSED FOOTWAY ASPHALT SURFACING		PROPOSED BUFF HFS		PROPOSED QUADRANT CONCRETE KERB (150mm)
	PROPOSED CARRIAGEWAY - SURFACE COURSE ONLY		PROPOSED 400x400x65mm CHARCOAL GREY ARTIFICIAL STONE TACTILE PAVING		PROPOSED TREES
	PROPOSED CARRIAGEWAY - FULL DEPTH CONSTRUCTION		PROPOSED GRANITE CORDUROY PAVING		PROPOSED RETAINING WALL
	PROPOSED ASPHALT SURFACING (SHARED USE PATH)		PROPOSED GRANITE LADDER/TRAMLINE PAVING		PROPOSED INFORMAL PLAY AREA
	PROPOSED ASPHALT WITH RED CHIPPINGS SURFACING (CYCLE LANE)		PROPOSED CHAMFERED KERB		PROPOSED RAMP
	PROPOSED ASPHALT HIGH FRICTION SURFACING WITH ADDITIONAL RED CHIPPINGS (CYCLE LANE)		PROPOSED TRANSITION KERB		PROPOSED WHITE ROAD MARKINGS
	PROPOSED SOFT LANDSCAPING		PROPOSED CONCRETE SPLAYED KERB (150x300x900mm)		PROPOSED YELLOW ROAD MARKINGS
			PROPOSED CONCRETE KERB (150x300x900mm)		PROPOSED BELISHA BEACON
			PROPOSED FLUSH CONCRETE KERB (150x300x900mm)		RELOCATED BUS SHELTER
			PROPOSED CONCRETE KERB DROPPER (150x300x900mm)		RELOCATED BUS STOP FLAG



- NOTES:
1. THIS DRAWING SHALL BE READ IN CONJUNCTION WITH ALL OTHER DRAWINGS, SCHEDULES AND SPECIFICATIONS FOR THIS SCHEME.
 2. DO NOT SCALE FROM THIS DRAWING.
 3. ALL DIMENSIONS ARE IN METRES UNLESS OTHERWISE SPECIFIED.
 4. DRAWING TO BE PRINTED IN COLOUR.
 5. THE LOCATION OF STATUTORY UNDERTAKERS APPARATUS SHOULD BE PROVIDED BY THE CONTRACTOR BEFORE UNDERTAKING ANY EXCAVATION.
 6. SITE CONDITIONS MAY DICTATE THE NEED FOR VARYING EXCAVATIONS THAN THOSE INDICATED
 7. ALL REDUNDANT GULLY POTS AND HOPPER BOXES TO BE DECOMMISSIONED, SEALED AND BACKFILLED WITH IN SITU C16/20 CONCRETE.
 8. THE CONTRACTOR IS RESPONSIBLE FOR THE REMOVAL OF ALL EXISTING ROAD MARKINGS AFFECTED BY THE WORKS. THE CONTRACTOR SHALL OBTAIN THE OVERSEEING ORGANISATIONS' APPROVAL TO THEIR PROPOSED METHOD OF REMOVING EXISTING MARKINGS AND SHALL NOT REMOVE ANY EXISTING MARKINGS WITHOUT THE PRIOR APPROVAL OF THE OVERSEEING ORGANISATION.
 9. ALL REMOVED MATERIALS AND STREET FURNITURE THAT ARE TO BE DISPOSED OF ARE TO BE TAKEN TO A LICENSED DISPOSAL FACILITY.



Rev	Date	Description	Prod.	Chk.	Rev.	App.
P01.2	17/01/24					

EDINBURGH
THE CITY OF EDINBURGH COUNCIL

Project: Queensferry Walking And Cycling Improvements

Site: Queensferry Edinburgh

Client: City of Edinburgh Council
4 East Market Street
Edinburgh & EH8 8BG
www.edinburgh.gov.uk

ARCADIS

Registered office: 80 Fenchurch Street, London EC3M 4BY

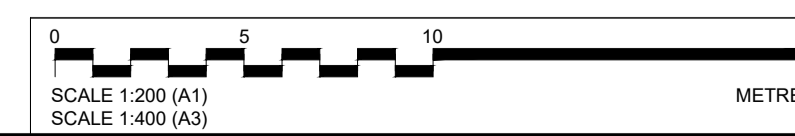
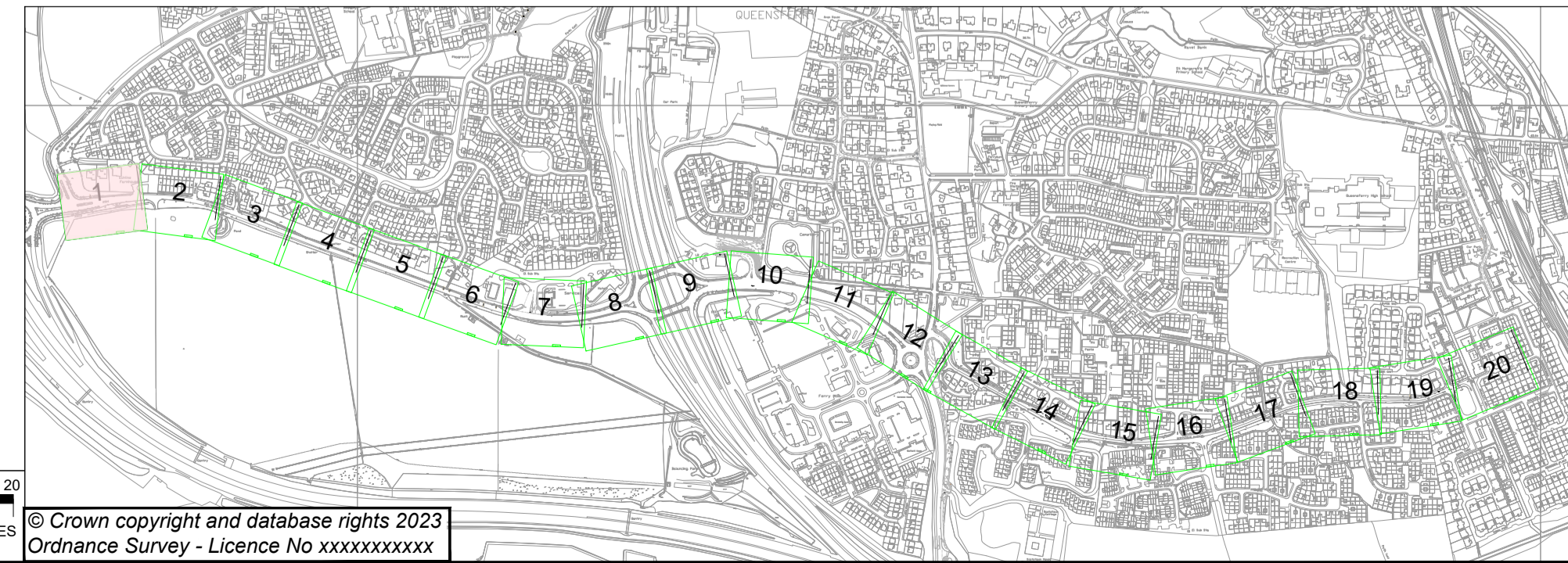
Coordinating office: 80 George Street, Edinburgh EH2 3BU
Tel: 44 (0)131 347 3800

www.arcadis.com © Copyright reserved

QUEENSFERRY CONNECTIONS
PROPOSED GENERAL
ARRANGEMENT PLAN (SHEET 1 OF 20)

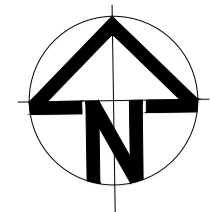
Designed:	Signed:	Date:
---	---	---
Produced:	Signed:	Date:
---	---	---
Checked:	Signed:	Date:
---	---	---
Reviewed:	Signed:	Date:
---	---	---
Approved:	Signed:	Date:
---	---	---
Design Stage:	Design/Review:	
Original Size:	A1	AOD
Suitability Code:	SO	30197120
Suitability Description:	Scale: 1:200	Page Number: 1
Security Classification:	Initial Status	

Drawing Number: 30197120_ARC_HGN_ZZ_DR_HE_00001	Revision: P01.2
---	-----------------

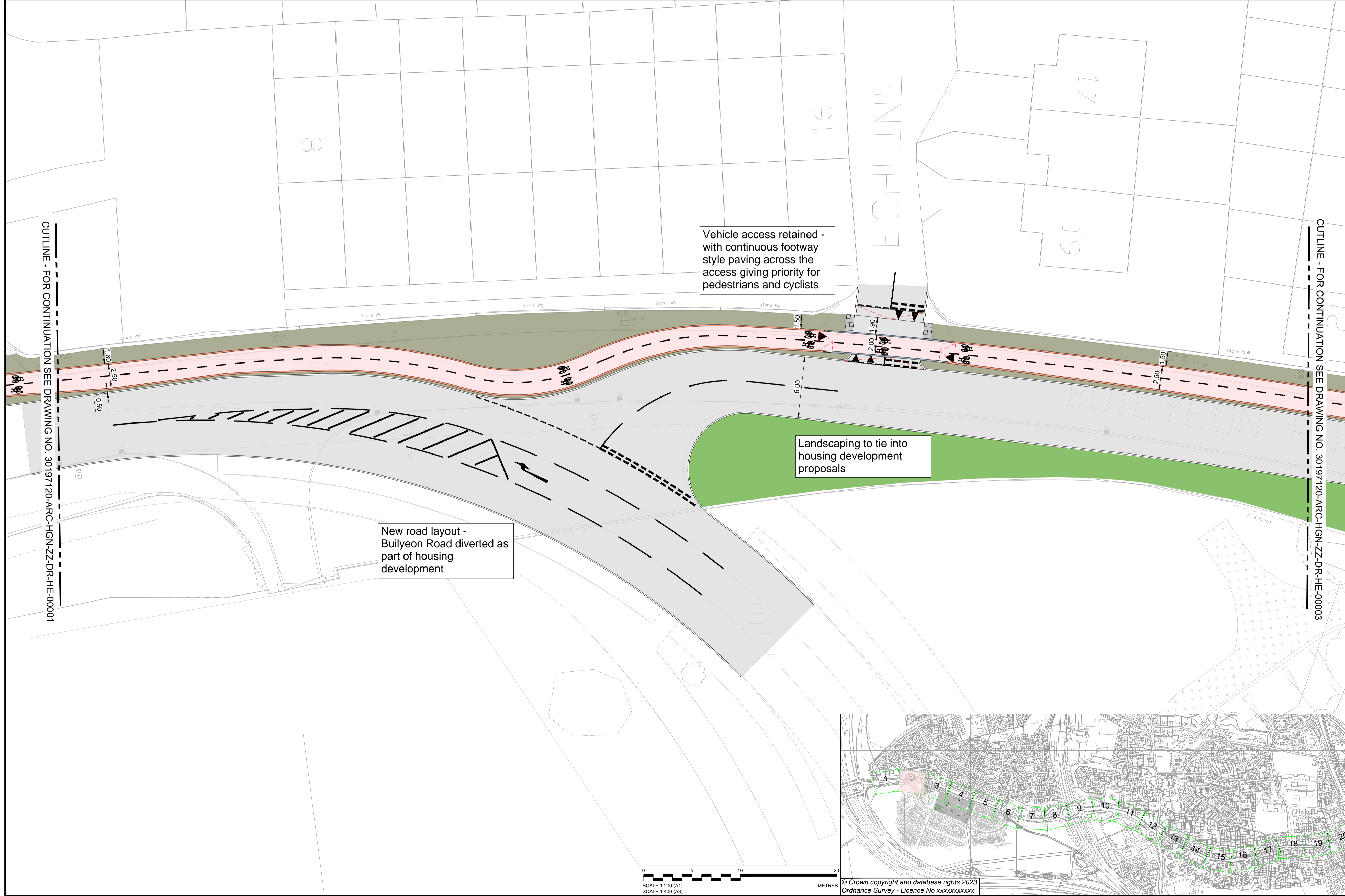


SAFETY, HEALTH AND ENVIRONMENTAL INFORMATION	
In addition to the hazards/risks normally associated with the types of work detailed on this drawing, note the following:	
CONSTRUCTION	
NONE	
MAINTENANCE/CLEANING	
NONE	
DECOMMISSIONING/DEMOLITION	
LIGHTING COLUMNS, ILLUMINATED SIGN POSTS AND OTHER POWER SUPPLIED STREET FURNITURE IS TO BE DISCONNECTED AND MADE SAFE PRIOR TO REMOVAL/ CONNECTION	
It is assumed that all works will be carried out by a competent contractor working, where appropriate, to an approved method statement	

KEY:					
	PROPOSED FOOTWAY ASPHALT SURFACING		PROPOSED BUFF HFS		PROPOSED QUADRANT CONCRETE KERB (150mm)
	PROPOSED CARRIAGEWAY - SURFACE COURSE ONLY		PROPOSED 400x400x65mm CHARCOAL GREY ARTIFICIAL STONE TACTILE PAVING		PROPOSED TREES
	PROPOSED CARRIAGEWAY - FULL DEPTH CONSTRUCTION		PROPOSED GRANITE CORDUROY PAVING		PROPOSED RETAINING WALL
	PROPOSED ASPHALT SURFACING (SHARED USE PATH)		PROPOSED GRANITE LADDER/TRAMLIN PAVING		PROPOSED INFORMAL PLAY AREA
	PROPOSED ASPHALT WITH RED CHIPPINGS SURFACING (CYCLE LANE)		PROPOSED CHAMFERED KERB		PROPOSED RAMP
	PROPOSED ASPHALT HIGH FRICTION SURFACING WITH ADDITIONAL RED CHIPPINGS (CYCLE LANE)		PROPOSED TRANSITION KERB		PROPOSED WHITE ROAD MARKINGS
	PROPOSED ASPHALT HIGH FRICTION SURFACING WITH ADDITIONAL RED CHIPPINGS (CYCLE LANE)		PROPOSED CONCRETE SPLAYED KERB (150x300x900mm)		PROPOSED YELLOW ROAD MARKINGS
	PROPOSED SOFT LANDSCAPING		PROPOSED CONCRETE KERB (150x300x900mm)		PROPOSED BELISHA BEACON
			PROPOSED FLUSH CONCRETE KERB (150x300x900mm)		RELOCATED BUS SHELTER
			PROPOSED CONCRETE KERB DROPPER (150x300x900mm)		RELOCATED BUS STOP FLAG



- NOTES:
1. THIS DRAWING SHALL BE READ IN CONJUNCTION WITH ALL OTHER DRAWINGS, SCHEDULES AND SPECIFICATIONS FOR THIS SCHEME.
 2. DO NOT SCALE FROM THIS DRAWING.
 3. ALL DIMENSIONS ARE IN METRES UNLESS OTHERWISE SPECIFIED.
 4. DRAWING TO BE PRINTED IN COLOUR.
 5. THE LOCATION OF STATUTORY UNDERTAKERS APPARATUS SHOULD BE PROVIDED BY THE CONTRACTOR BEFORE UNDERTAKING ANY EXCAVATION.
 6. SITE CONDITIONS MAY DICTATE THE NEED FOR VARYING EXCAVATIONS THAN THOSE INDICATED
 7. ALL REDUNDANT GULLY POTS AND HOPPER BOXES TO BE DECOMMISSIONED, SEALED AND BACKFILLED WITH IN SITU C16/20 CONCRETE.
 8. THE CONTRACTOR IS RESPONSIBLE FOR THE REMOVAL OF ALL EXISTING ROAD MARKINGS AFFECTED BY THE WORKS. THE CONTRACTOR SHALL OBTAIN THE OVERSEEING ORGANISATIONS' APPROVAL TO THEIR PROPOSED METHOD OF REMOVING EXISTING MARKINGS AND SHALL NOT REMOVE ANY EXISTING MARKINGS WITHOUT THE PRIOR APPROVAL OF THE OVERSEEING ORGANISATION.
 9. ALL REMOVED MATERIALS AND STREET FURNITURE THAT ARE TO BE DISPOSED OF ARE TO BE TAKEN TO A LICENSED DISPOSAL FACILITY.



Rev	Date	Description	Prod.	Chk.	Rev.	App.
P01.2	20/03/24					

EDINBURGH
THE CITY OF EDINBURGH COUNCIL

Project: Queensferry Walking And Cycling Improvements

Site: Queensferry Edinburgh
Client: City of Edinburgh Council
4 East Market Street
Edinburgh & EH8 8BG
www.edinburgh.gov.uk

ARCADIS

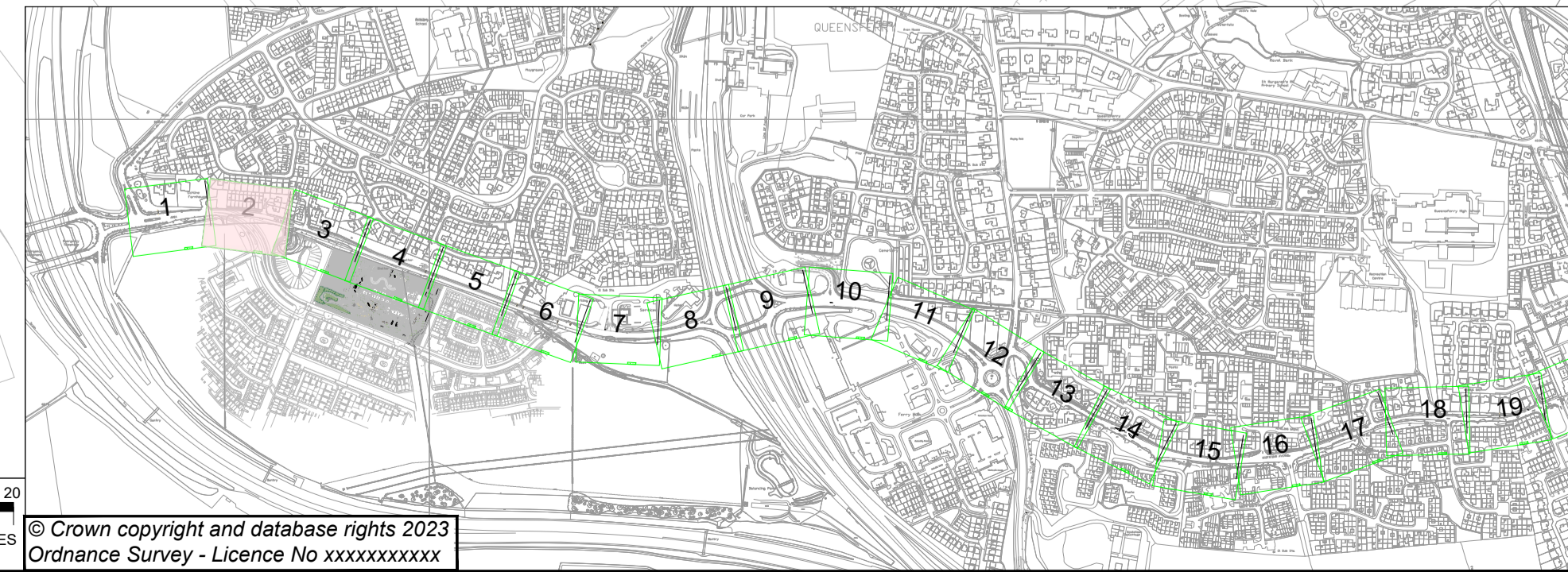
Registered office: 80 Fenchurch Street, London EC3M 4BY
Coordinating office: 80 George Street, Edinburgh EH2 3BU
Tel: 44 (0)131 347 3800

www.arcadis.com © Copyright reserved

Drawing Title: QUEENSFERRY CONNECTIONS PROPOSED GENERAL ARRANGEMENT PLAN (SHEET 2 OF 20)

Designed:	Signed:	Date:
Produced:	Signed:	Date:
Checked:	Signed:	Date:
Reviewed:	Signed:	Date:
Approved:	Signed:	Date:
Design Stage:	Checked/Reviewed:	
Original Size:	A1	AOD
Suitability Code:	SO	1:200
Suitability Description:	Initial Status	

Drawing Number:	Revision:
30197120_ARC_HGN_ZZ_DR_HE_00002	P01.2



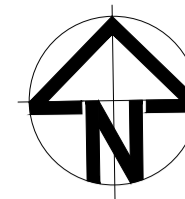
0 5 10 20 METRES

SCALE 1:200 (A1)
SCALE 1:400 (A3)

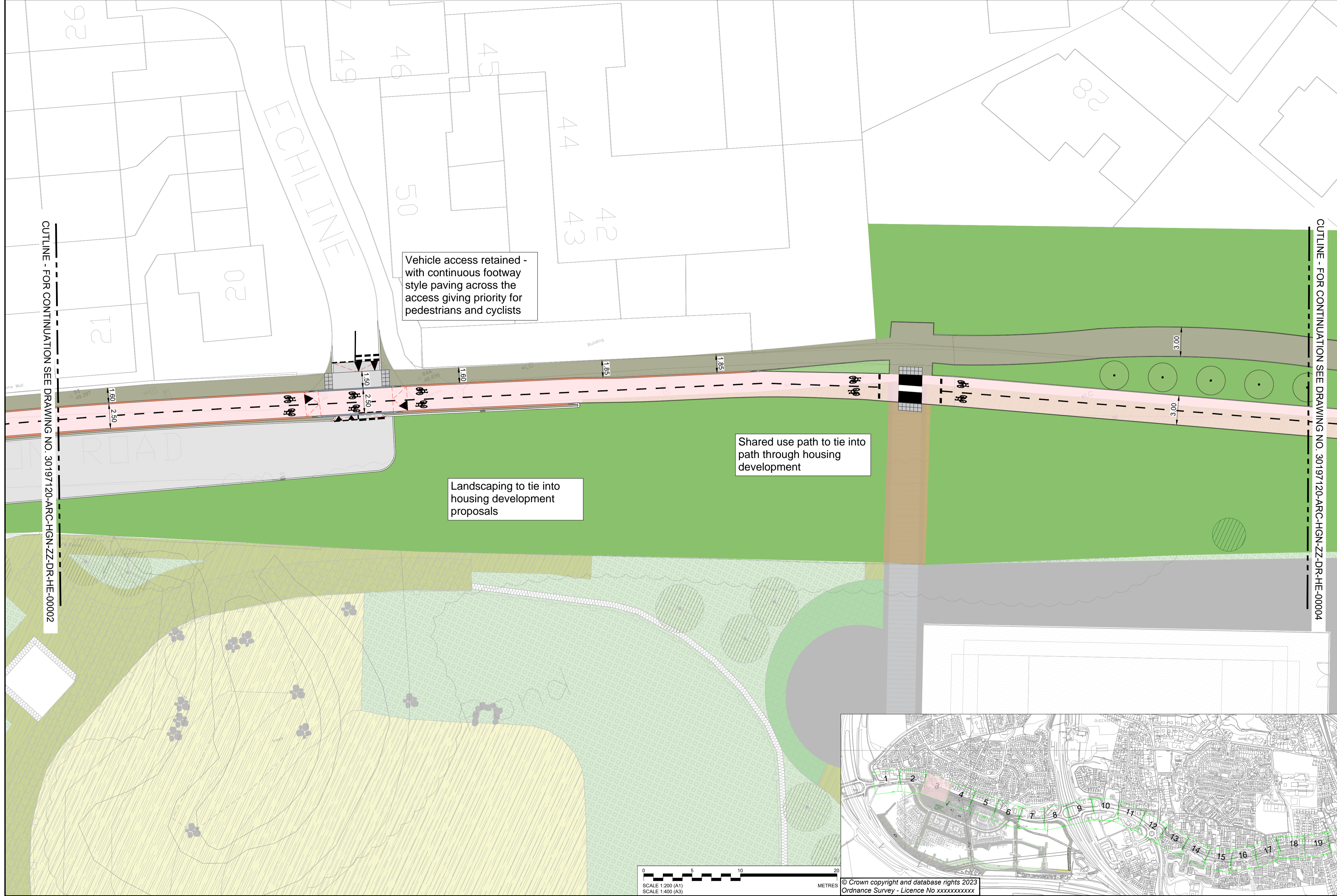
© Crown copyright and database rights 2023
Ordnance Survey - Licence No xxxxxxxxxx

SAFETY, HEALTH AND ENVIRONMENTAL INFORMATION	
In addition to the hazards/risks normally associated with the types of work detailed on this drawing, note the following:	
CONSTRUCTION	
NONE	
MAINTENANCE/CLEANING	
NONE	
DECOMMISSIONING/DEMOLITION	
LIGHTING COLUMNS, ILLUMINATED SIGN POSTS AND OTHER POWER SUPPLIED STREET FURNITURE IS TO BE DISCONNECTED AND MADE SAFE PRIOR TO REMOVAL/ CONNECTION	
It is assumed that all works will be carried out by a competent contractor working, where appropriate, to an approved method statement	

KEY:					
	PROPOSED FOOTWAY ASPHALT SURFACING		PROPOSED BUFF HFS		PROPOSED QUADRANT CONCRETE KERB (150mm)
	PROPOSED CARRIAGEWAY - SURFACE COURSE ONLY		PROPOSED 400x400x65mm CHARCOAL GREY ARTIFICIAL STONE TACTILE PAVING		PROPOSED TREES
	PROPOSED CARRIAGEWAY - FULL DEPTH CONSTRUCTION		PROPOSED GRANITE CORDUROY PAVING		PROPOSED RETAINING WALL
	PROPOSED ASPHALT SURFACING (SHARED USE PATH)		PROPOSED GRANITE LADDER/TRAMLINE PAVING		PROPOSED INFORMAL PLAY AREA
	PROPOSED ASPHALT WITH RED CHIPPINGS SURFACING (CYCLE LANE)		PROPOSED CHAMFERED KERB		PROPOSED RAMP
	PROPOSED ASPHALT HIGH FRICTION SURFACING WITH ADDITIONAL RED CHIPPINGS (CYCLE LANE)		PROPOSED TRANSITION KERB		PROPOSED WHITE ROAD MARKINGS
	PROPOSED SOFT LANDSCAPING		PROPOSED CONCRETE SPLAYED KERB (150x300x900mm)		PROPOSED YELLOW ROAD MARKINGS
			PROPOSED CONCRETE KERB (150x300x900mm)		PROPOSED BELISHA BEACON
			PROPOSED FLUSH CONCRETE KERB (150x300x900mm)		RELOCATED BUS SHELTER
			PROPOSED CONCRETE KERB DROPPER (150x300x900mm)		RELOCATED BUS STOP FLAG



- NOTES:
1. THIS DRAWING SHALL BE READ IN CONJUNCTION WITH ALL OTHER DRAWINGS, SCHEDULES AND SPECIFICATIONS FOR THIS SCHEME.
 2. DO NOT SCALE FROM THIS DRAWING.
 3. ALL DIMENSIONS ARE IN METRES UNLESS OTHERWISE SPECIFIED.
 4. DRAWING TO BE PRINTED IN COLOUR.
 5. THE LOCATION OF STATUTORY UNDERTAKERS APPARATUS SHOULD BE PROVIDED BY THE CONTRACTOR BEFORE UNDERTAKING ANY EXCAVATION.
 6. SITE CONDITIONS MAY DICTATE THE NEED FOR VARYING EXCAVATIONS THAN THOSE INDICATED
 7. ALL REDUNDANT GULLY POTS AND HOPPER BOXES TO BE DECOMMISSIONED, SEALED AND BACKFILLED WITH IN SITU C16/20 CONCRETE.
 8. THE CONTRACTOR IS RESPONSIBLE FOR THE REMOVAL OF ALL EXISTING ROAD MARKINGS AFFECTED BY THE WORKS. THE CONTRACTOR SHALL OBTAIN THE OVERSEEING ORGANISATIONS' APPROVAL TO THEIR PROPOSED METHOD OF REMOVING EXISTING MARKINGS AND SHALL NOT REMOVE ANY EXISTING MARKINGS WITHOUT THE PRIOR APPROVAL OF THE OVERSEEING ORGANISATION.
 9. ALL REMOVED MATERIALS AND STREET FURNITURE THAT ARE TO BE DISPOSED OF ARE TO BE TAKEN TO A LICENSED DISPOSAL FACILITY.



Rev	Date	Description	Prod	Chk	Rev	App
P01.2	20/03/24					

EDINBURGH
THE CITY OF EDINBURGH COUNCIL

Project: **Queensferry Walking And Cycling Improvements**

Site: **Queensferry Edinburgh**

Client: **City of Edinburgh Council**
4 East Market Street
Edinburgh & EH8 8BG
www.edinburgh.gov.uk

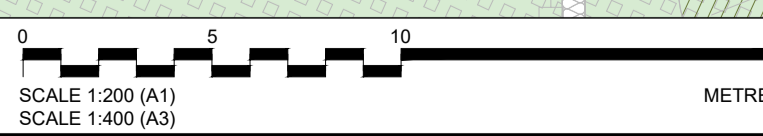
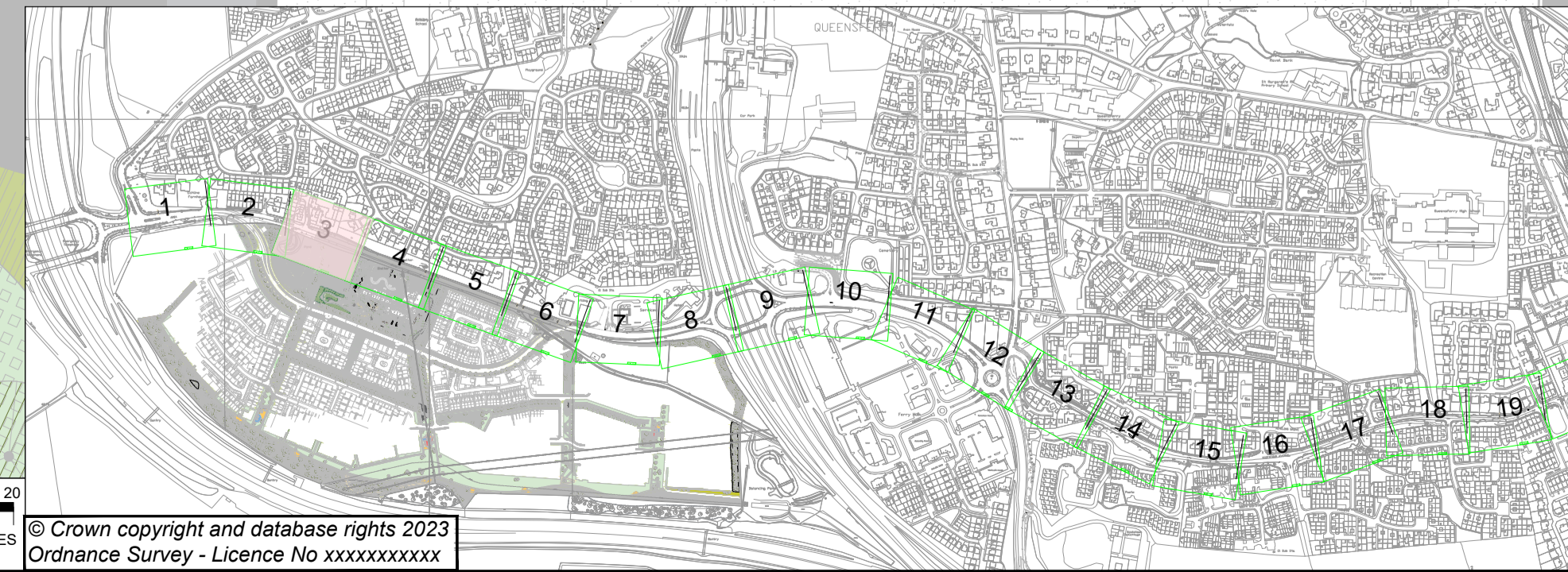
ARCADIS

Registered office: 80 Fenchurch Street, London EC3M 4BY
Coordinating office: 80 George Street, Edinburgh EH2 3BU
Tel: 44 (0)131 347 3800

www.arcadis.com © Copyright reserved

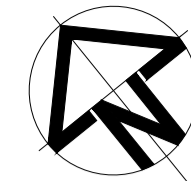
QUEENSFERRY CONNECTIONS PROPOSED GENERAL ARRANGEMENT PLAN (SHEET 03 OF 20)

Designed:	Signed:	Date:
Produced:	Signed:	Date:
Checked:	Signed:	Date:
Reviewed:	Signed:	Date:
Approved:	Signed:	Date:
Design Stage:	Checked/Reviewed:	Date:
Original Size:	A1	AOD
Suitability Code:	SO	1:200
Suitability Description:	Initial Status	
Drawing Number:	30197120_ARC_HGN_ZZ_DR_HE_00003	Revision: P01.2

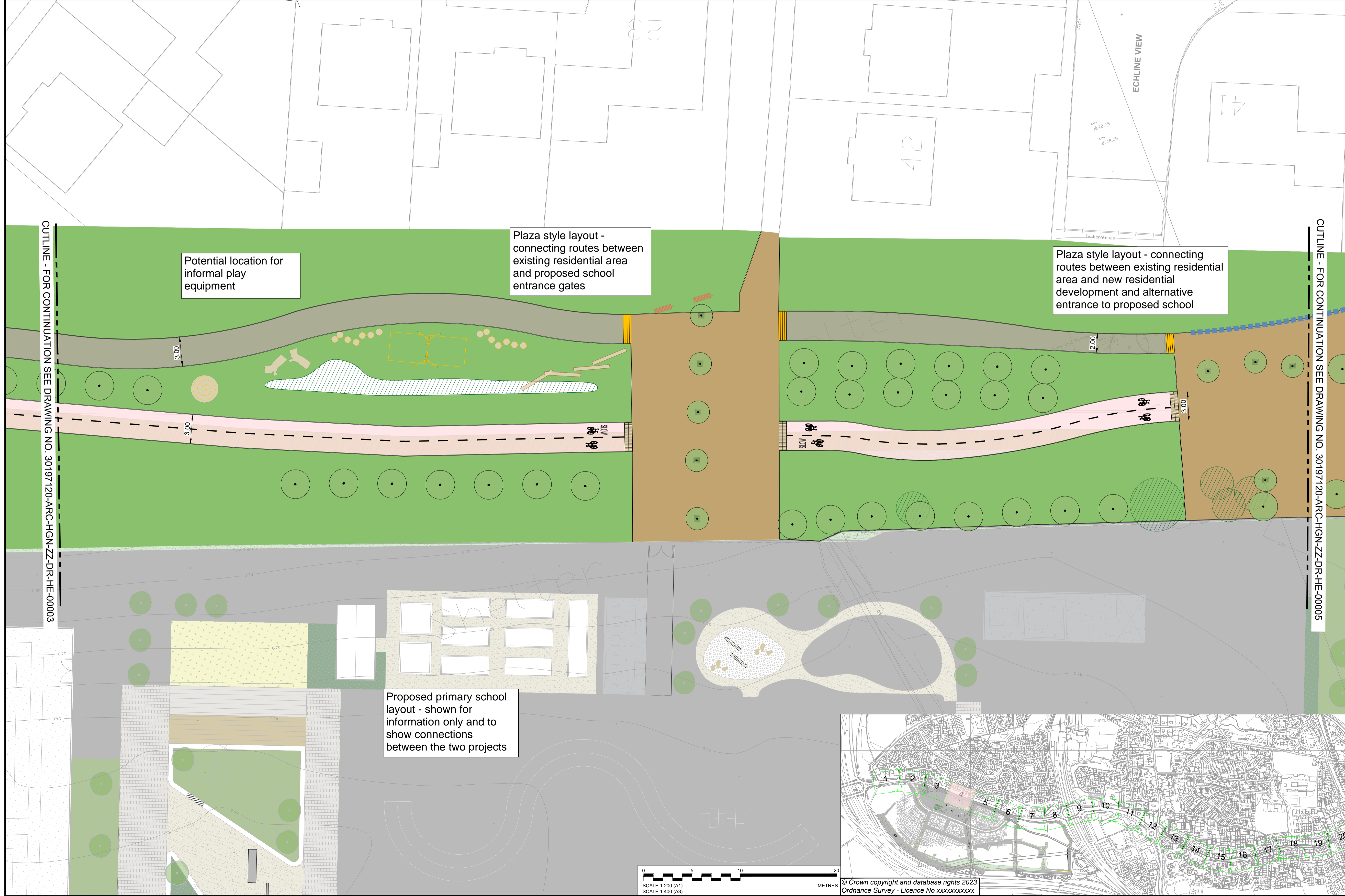


SAFETY, HEALTH AND ENVIRONMENTAL INFORMATION	
In addition to the hazards/risks normally associated with the types of work detailed on this drawing, note the following:	
CONSTRUCTION	
NONE	
MAINTENANCE/CLEANING	
NONE	
DECOMMISSIONING/DEMOLITION	
LIGHTING COLUMNS, ILLUMINATED SIGN POSTS AND OTHER POWER SUPPLIED STREET FURNITURE IS TO BE DISCONNECTED AND MADE SAFE PRIOR TO REMOVAL/ CONNECTION	
It is assumed that all works will be carried out by a competent contractor working, where appropriate, to an approved method statement	

KEY:	
	PROPOSED FOOTWAY ASPHALT SURFACING
	PROPOSED CARRIAGEWAY - SURFACE COURSE ONLY
	PROPOSED CARRIAGEWAY - FULL DEPTH CONSTRUCTION
	PROPOSED ASPHALT SURFACING (SHARED USE PATH)
	PROPOSED ASPHALT HIGH FRICTION SURFACING WITH ADDITIONAL RED CHIPPINGS (CYCLE LANE)
	PROPOSED ASPHALT HIGH FRICTION SURFACING WITH ADDITIONAL RED CHIPPINGS (CYCLE LANE)
	PROPOSED SOFT LANDSCAPING
	PROPOSED BUFF HFS
	PROPOSED 400x400x65mm CHARCOAL GREY ARTIFICIAL STONE TACTILE PAVING
	PROPOSED GRANITE CORDUROY PAVING
	PROPOSED GRANITE LADDER/TRAMLIN PAVING
	PROPOSED CHAMFERED KERB
	PROPOSED TRANSITION KERB
	PROPOSED CONCRETE SPLOYED KERB (150x300x900mm)
	PROPOSED CONCRETE KERB (150x300x900mm)
	PROPOSED FLUSH CONCRETE KERB (150x300x900mm)
	PROPOSED CONCRETE KERB DROPPER (150x300x900mm)
	PROPOSED QUADRANT CONCRETE KERB (150mm)
	PROPOSED TREES
	PROPOSED RETAINING WALL
	PROPOSED INFORMAL PLAY AREA
	PROPOSED RAMP
	PROPOSED WHITE ROAD MARKINGS
	PROPOSED YELLOW ROAD MARKINGS
	PROPOSED BELISHA BEACON
	RELOCATED BUS SHELTER
	RELOCATED BUS STOP FLAG



- NOTES:
1. THIS DRAWING SHALL BE READ IN CONJUNCTION WITH ALL OTHER DRAWINGS, SCHEDULES AND SPECIFICATIONS FOR THIS SCHEME.
 2. DO NOT SCALE FROM THIS DRAWING.
 3. ALL DIMENSIONS ARE IN METRES UNLESS OTHERWISE SPECIFIED.
 4. DRAWING TO BE PRINTED IN COLOUR.
 5. THE LOCATION OF STATUTORY UNDERTAKERS APPARATUS SHOULD BE PROVIDED BY THE CONTRACTOR BEFORE UNDERTAKING ANY EXCAVATION.
 6. SITE CONDITIONS MAY DICTATE THE NEED FOR VARYING EXCAVATIONS THAN THOSE INDICATED
 7. ALL REDUNDANT GULLY POTS AND HOPPER BOXES TO BE DECOMMISSIONED, SEALED AND BACKFILLED WITH IN SITU C16/20 CONCRETE.
 8. THE CONTRACTOR IS RESPONSIBLE FOR THE REMOVAL OF ALL EXISTING ROAD MARKINGS AFFECTED BY THE WORKS. THE CONTRACTOR SHALL OBTAIN THE OVERSEEING ORGANISATIONS' APPROVAL TO THEIR PROPOSED METHOD OF REMOVING EXISTING MARKINGS AND SHALL NOT REMOVE ANY EXISTING MARKINGS WITHOUT THE PRIOR APPROVAL OF THE OVERSEEING ORGANISATION.
 9. ALL REMOVED MATERIALS AND STREET FURNITURE THAT ARE TO BE DISPOSED OF ARE TO BE TAKEN TO A LICENSED DISPOSAL FACILITY.



CUTLINE - FOR CONTINUATION SEE DRAWING NO. 30197120-ARC-HGN-ZZ-DR-HE-00003

CUTLINE - FOR CONTINUATION SEE DRAWING NO. 30197120-ARC-HGN-ZZ-DR-HE-00005

Rev	Date	Description	Prod	Chk	Rev	App
P01.2	20/03/24					



Project: **Queensferry Walking And Cycling Improvements**

Site: **Queensferry Edinburgh**

Client: **City of Edinburgh Council**
 4 East Market Street
 Edinburgh & EH8 8BG
 www.edinburgh.gov.uk



Registered office: 80 Fenchurch Street, London EC3M 4BY
 Coordinating office: 80 George Street, Edinburgh EH2 3BU
 Tel: 44 (0)131 347 3800

www.arcadis.com © Copyright reserved

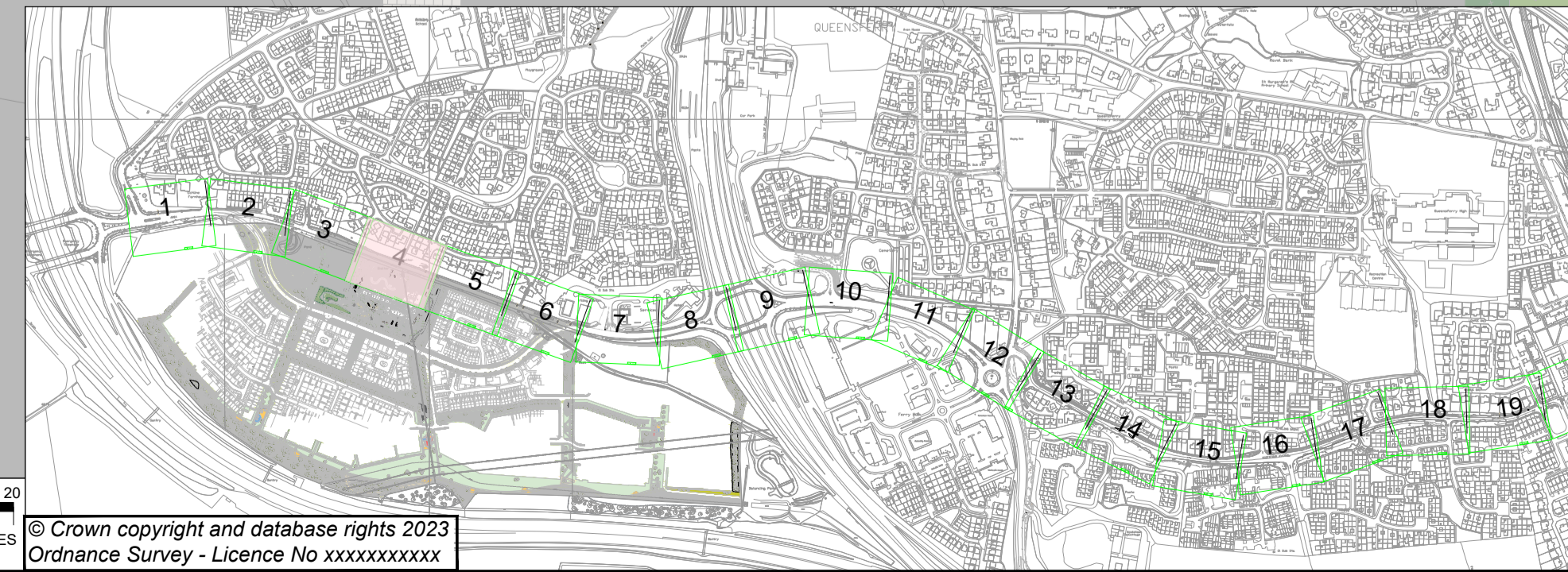
QUEENSFERRY CONNECTIONS
 PROPOSED GENERAL
 ARRANGEMENT PLAN (SHEET 04 OF 20)

Designed:	Signed:	Date:
Produced:	Signed:	Date:
Checked:	Signed:	Date:
Reviewed:	Signed:	Date:
Approved:	Signed:	Date:
Design Stage:	Checked/Reviewed:	
Original Size:	A1	AOD
Suitability Code:	SO	1:200
Project Number:	30197120	
Initial Status:		

DRAFT

19/05/25

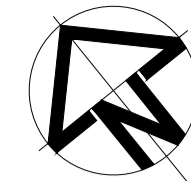
FOR CONSULTATION AND COMMENT ONLY



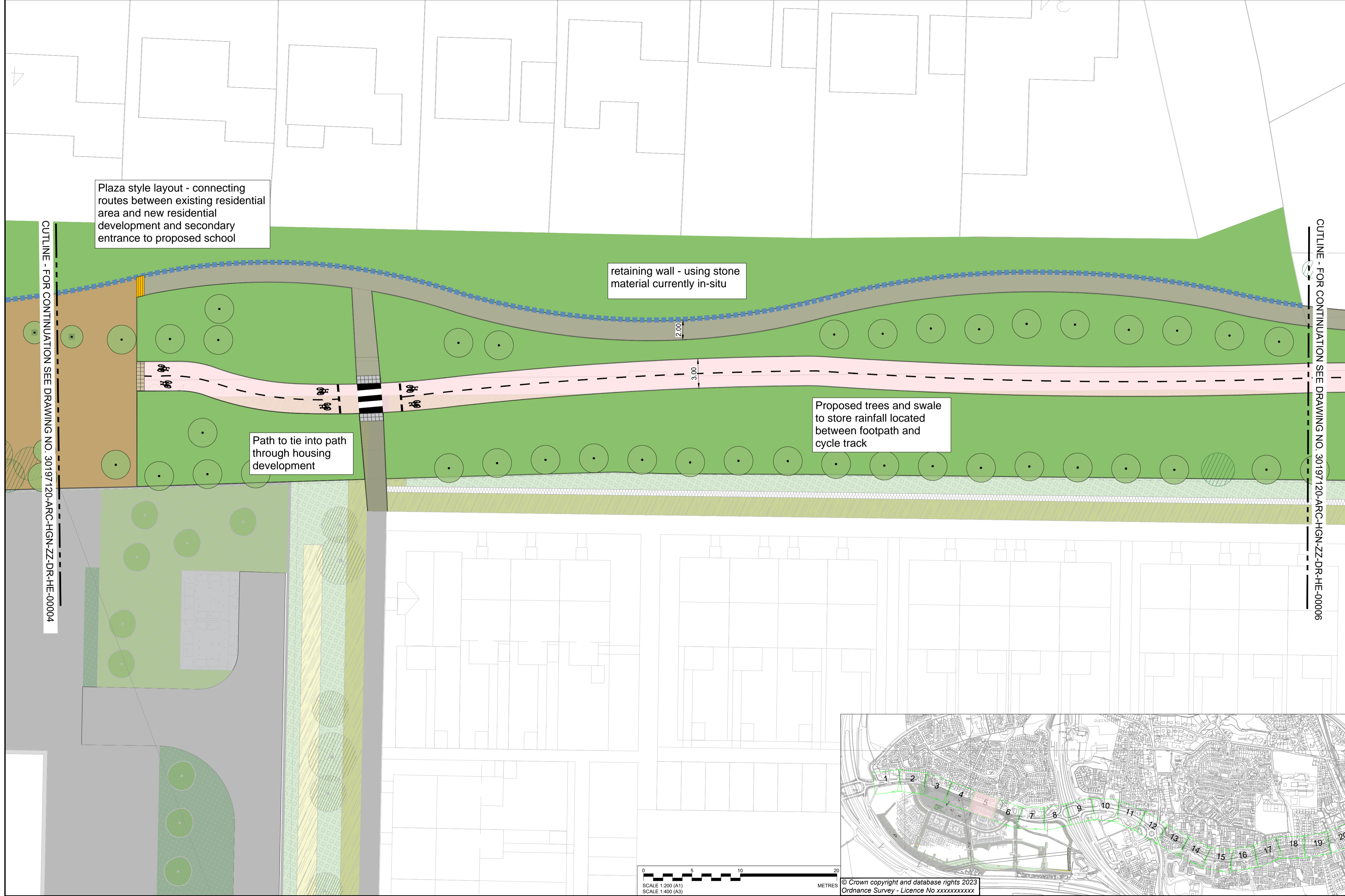
© Crown copyright and database rights 2023
 Ordnance Survey - Licence No xxxxxxxxxx

SAFETY, HEALTH AND ENVIRONMENTAL INFORMATION	
In addition to the hazards/risks normally associated with the types of work detailed on this drawing, note the following:	
CONSTRUCTION	
NONE	
MAINTENANCE/CLEANING	
NONE	
DECOMMISSIONING/DEMOLITION	
LIGHTING COLUMNS, ILLUMINATED SIGN POSTS AND OTHER POWER SUPPLIED STREET FURNITURE IS TO BE DISCONNECTED AND MADE SAFE PRIOR TO REMOVAL/ CONNECTION	
It is assumed that all works will be carried out by a competent contractor working, where appropriate, to an approved method statement	

KEY:	
	PROPOSED FOOTWAY ASPHALT SURFACING
	PROPOSED CARRIAGEWAY - SURFACE COURSE ONLY
	PROPOSED CARRIAGEWAY - FULL DEPTH CONSTRUCTION
	PROPOSED ASPHALT SURFACING (SHARED USE PATH)
	PROPOSED ASPHALT HIGH FRICTION SURFACING WITH RED CHIPPINGS (CYCLE LANE)
	PROPOSED ASPHALT HIGH FRICTION SURFACING WITH ADDITIONAL RED CHIPPINGS (CYCLE LANE)
	PROPOSED SOFT LANDSCAPING
	PROPOSED BUFF HFS
	PROPOSED 400x400x65mm CHARCOAL GREY ARTIFICIAL STONE TACTILE PAVING
	PROPOSED GRANITE CORDUROY PAVING
	PROPOSED GRANITE LADDER/TRAMLIN PAVING
	PROPOSED CHAMFERED KERB
	PROPOSED TRANSITION KERB
	PROPOSED CONCRETE SPLAYED KERB (150x300x900mm)
	PROPOSED CONCRETE KERB (150x300x900mm)
	PROPOSED FLUSH CONCRETE KERB (150x300x900mm)
	PROPOSED CONCRETE KERB DROPPER (150x300x900mm)
	PROPOSED QUADRANT CONCRETE KERB (150mm)
	PROPOSED TREES
	PROPOSED RETAINING WALL
	PROPOSED INFORMAL PLAY AREA
	PROPOSED RAMP
	PROPOSED WHITE ROAD MARKINGS
	PROPOSED YELLOW ROAD MARKINGS
	PROPOSED BELISHA BEACON
	RELOCATED BUS SHELTER
	RELOCATED BUS STOP FLAG



- NOTES:
1. THIS DRAWING SHALL BE READ IN CONJUNCTION WITH ALL OTHER DRAWINGS, SCHEDULES AND SPECIFICATIONS FOR THIS SCHEME.
 2. DO NOT SCALE FROM THIS DRAWING.
 3. ALL DIMENSIONS ARE IN METRES UNLESS OTHERWISE SPECIFIED.
 4. DRAWING TO BE PRINTED IN COLOUR.
 5. THE LOCATION OF STATUTORY UNDERTAKERS APPARATUS SHOULD BE PROVIDED BY THE CONTRACTOR BEFORE UNDERTAKING ANY EXCAVATION.
 6. SITE CONDITIONS MAY DICTATE THE NEED FOR VARYING EXCAVATIONS THAN THOSE INDICATED
 7. ALL REDUNDANT GULLY POTS AND HOPPER BOXES TO BE DECOMMISSIONED, SEALED AND BACKFILLED WITH IN SITU C16/20 CONCRETE.
 8. THE CONTRACTOR IS RESPONSIBLE FOR THE REMOVAL OF ALL EXISTING ROAD MARKINGS AFFECTED BY THE WORKS. THE CONTRACTOR SHALL OBTAIN THE OVERSEEING ORGANISATIONS' APPROVAL TO THEIR PROPOSED METHOD OF REMOVING EXISTING MARKINGS AND SHALL NOT REMOVE ANY EXISTING MARKINGS WITHOUT THE PRIOR APPROVAL OF THE OVERSEEING ORGANISATION.
 9. ALL REMOVED MATERIALS AND STREET FURNITURE THAT ARE TO BE DISPOSED OF ARE TO BE TAKEN TO A LICENSED DISPOSAL FACILITY.



Rev	Date	Description	Prod	Chk	Rev	App
01	20/03/24					

EDINBURGH
THE CITY OF EDINBURGH COUNCIL

Project: Queensferry Walking And Cycling Improvements

Site: Queensferry Edinburgh
Client: City of Edinburgh Council
4 East Market Street
Edinburgh & EH8 8BG
www.edinburgh.gov.uk

ARCADIS

Registered office: 80 Fenchurch Street, London EC3M 4BY
Coordinating office: 80 George Street, Edinburgh EH2 3BU
Tel: 44 (0)131 347 3800

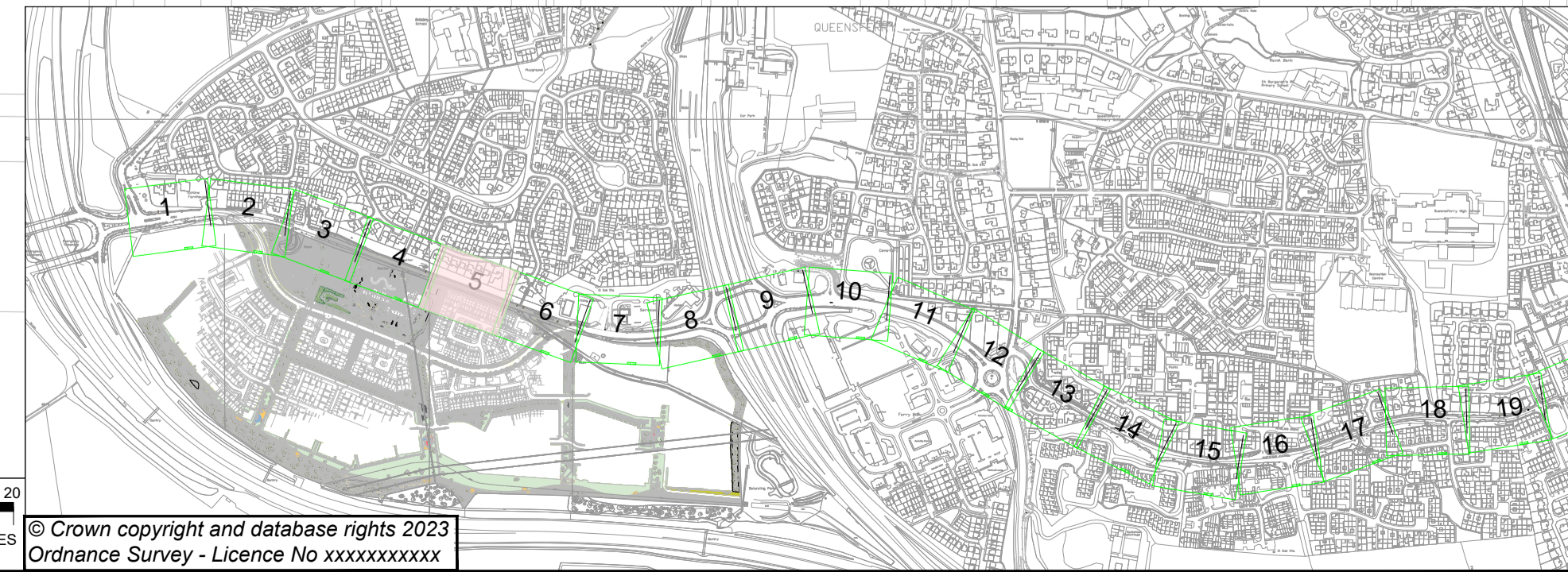
www.arcadis.com © Copyright reserved

QUEENSFERRY CONNECTIONS
PROPOSED GENERAL
ARRANGEMENT PLAN (SHEET 05 OF 20)

Designed:	Signed:	Date:
Produced:	Signed:	Date:
Checked:	Signed:	Date:
Reviewed:	Signed:	Date:
Approved:	Signed:	Date:
Design Stage:	Checked/Reviewed:	
Original Size:	A1	AOD
Suitability Code:	SO	1:200
Suitability Description:		30197120
Security Classification:		

DRAFT
19/05/25
FOR CONSULTATION
AND COMMENT ONLY

Initial Status



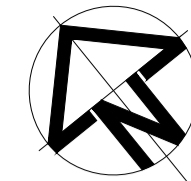
0 5 10 20 METRES

SCALE 1:200 (A1)
SCALE 1:400 (A3)

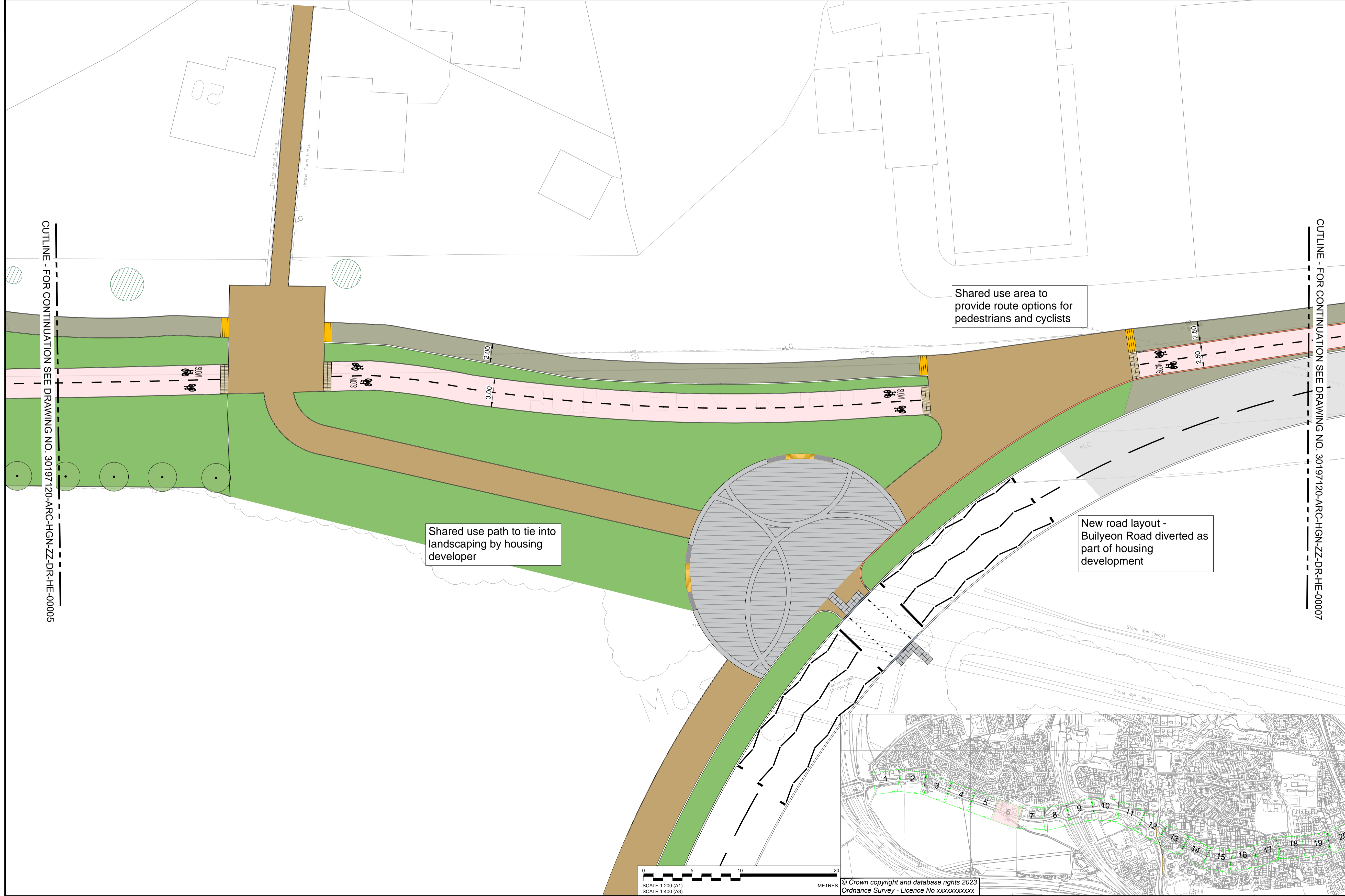
© Crown copyright and database rights 2023
Ordnance Survey - Licence No xxxxxxxxxx

SAFETY, HEALTH AND ENVIRONMENTAL INFORMATION	
In addition to the hazards/risks normally associated with the types of work detailed on this drawing, note the following:	
CONSTRUCTION	
NONE	
MAINTENANCE/CLEANING	
NONE	
DECOMMISSIONING/DEMOLITION	
LIGHTING COLUMNS, ILLUMINATED SIGN POSTS AND OTHER POWER SUPPLIED STREET FURNITURE IS TO BE DISCONNECTED AND MADE SAFE PRIOR TO REMOVAL/ CONNECTION	
It is assumed that all works will be carried out by a competent contractor working, where appropriate, to an approved method statement	

KEY:	
	PROPOSED FOOTWAY ASPHALT SURFACING
	PROPOSED CARRIAGEWAY - SURFACE COURSE ONLY
	PROPOSED CARRIAGEWAY - FULL DEPTH CONSTRUCTION
	PROPOSED ASPHALT SURFACING (SHARED USE PATH)
	PROPOSED ASPHALT HIGH FRICTION SURFACING (CYCLE LANE)
	PROPOSED ASPHALT HIGH FRICTION SURFACING WITH ADDITIONAL RED CHIPPINGS (CYCLE LANE)
	PROPOSED SOFT LANDSCAPING
	PROPOSED BUFF HFS
	PROPOSED 400x400x65mm CHARCOAL GREY ARTIFICIAL STONE TACTILE PAVING
	PROPOSED GRANITE CORDUROY PAVING
	PROPOSED GRANITE LADDER/TRAMLINE PAVING
	PROPOSED CHAMFERED KERB
	PROPOSED TRANSITION KERB
	PROPOSED CONCRETE SPLOYED KERB (150x300x900mm)
	PROPOSED CONCRETE KERB (150x300x900mm)
	PROPOSED FLUSH CONCRETE KERB (150x300x900mm)
	PROPOSED CONCRETE KERB DROPPER (150x300x900mm)
	PROPOSED QUADRANT CONCRETE KERB (150mm)
	PROPOSED TREES
	PROPOSED RETAINING WALL
	PROPOSED INFORMAL PLAY AREA
	PROPOSED RAMP
	PROPOSED WHITE ROAD MARKINGS
	PROPOSED YELLOW ROAD MARKINGS
	PROPOSED BELISHA BEACON
	RELOCATED BUS SHELTER
	RELOCATED BUS STOP FLAG



- NOTES:
1. THIS DRAWING SHALL BE READ IN CONJUNCTION WITH ALL OTHER DRAWINGS, SCHEDULES AND SPECIFICATIONS FOR THIS SCHEME.
 2. DO NOT SCALE FROM THIS DRAWING.
 3. ALL DIMENSIONS ARE IN METRES UNLESS OTHERWISE SPECIFIED.
 4. DRAWING TO BE PRINTED IN COLOUR.
 5. THE LOCATION OF STATUTORY UNDERTAKERS APPARATUS SHOULD BE PROVIDED BY THE CONTRACTOR BEFORE UNDERTAKING ANY EXCAVATION.
 6. SITE CONDITIONS MAY DICTATE THE NEED FOR VARYING EXCAVATIONS THAN THOSE INDICATED
 7. ALL REDUNDANT GULLY POTS AND HOPPER BOXES TO BE DECOMMISSIONED, SEALED AND BACKFILLED WITH IN SITU C16/20 CONCRETE.
 8. THE CONTRACTOR IS RESPONSIBLE FOR THE REMOVAL OF ALL EXISTING ROAD MARKINGS AFFECTED BY THE WORKS. THE CONTRACTOR SHALL OBTAIN THE OVERSEEING ORGANISATIONS' APPROVAL TO THEIR PROPOSED METHOD OF REMOVING EXISTING MARKINGS AND SHALL NOT REMOVE ANY EXISTING MARKINGS WITHOUT THE PRIOR APPROVAL OF THE OVERSEEING ORGANISATION.
 9. ALL REMOVED MATERIALS AND STREET FURNITURE THAT ARE TO BE DISPOSED OF ARE TO BE TAKEN TO A LICENSED DISPOSAL FACILITY.



Rev	Date	Description	Prod.	Chk.	Rev.	App.
P01.2	20/03/24					



Project:
Queensferry Walking And Cycling Improvements

Site:
Queensferry
Edinburgh

Client:
City of Edinburgh Council
4 East Market Street
Edinburgh & EH8 8BG
www.edinburgh.gov.uk



Registered office: 80 Fenchurch Street, London EC3M 4BY
Coordinating office: 80 George Street, Edinburgh EH2 3BU
Tel: 44 (0)131 347 3800

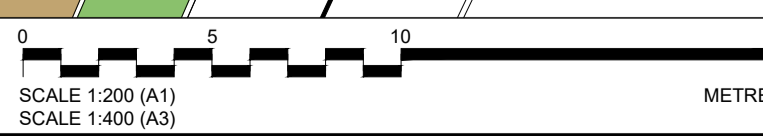
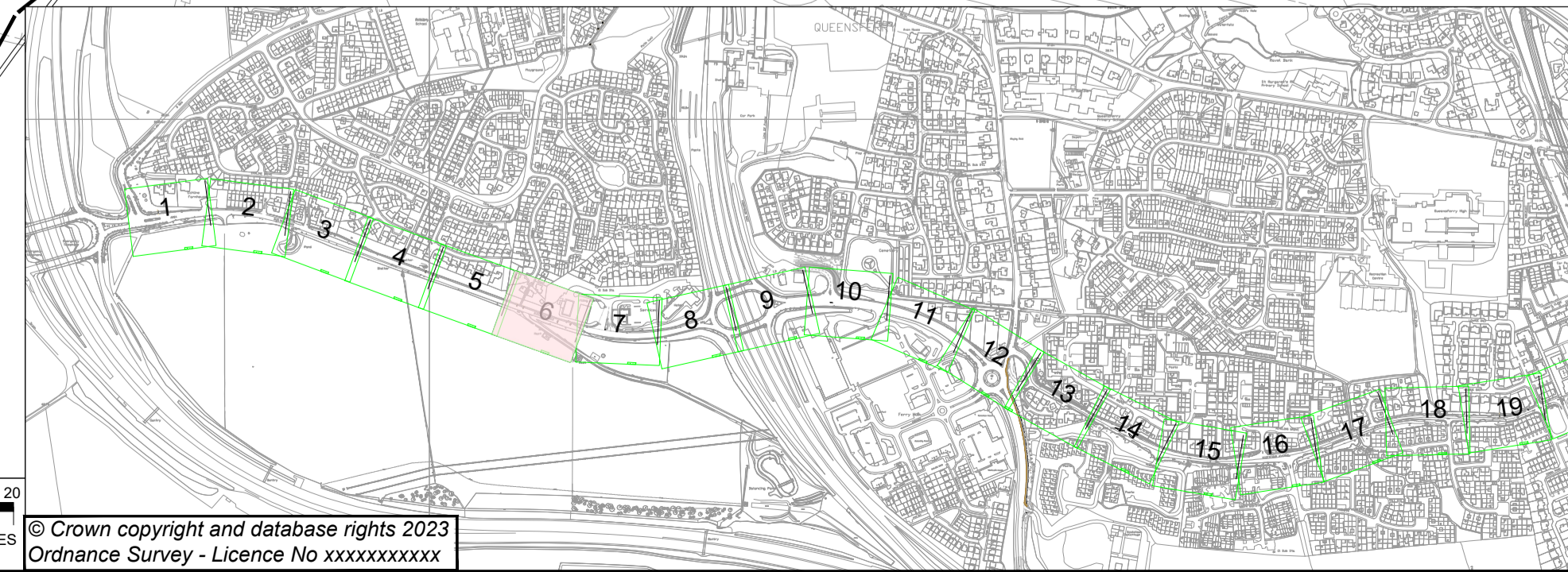
www.arcadis.com © Copyright reserved

Drawing Title:
QUEENSFERRY CONNECTIONS PROPOSED GENERAL ARRANGEMENT PLAN (SHEET 06 OF 20)

Designed:	Signed:	Date:
Produced:	Signed:	Date:
Checked:	Signed:	Date:
Reviewed:	Signed:	Date:
Approved:	Signed:	Date:
Design Stage:	Design/Review:	
Original Size:	A1	AOD
Suitability Code:	SO	1:200
Project Number:	30197120	
Initial Status		

Drawing Number:
30197120_ARC_HGN_ZZ_DR_HE_00006

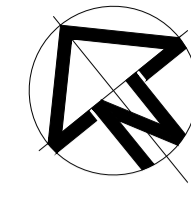
Revision:
P01.2



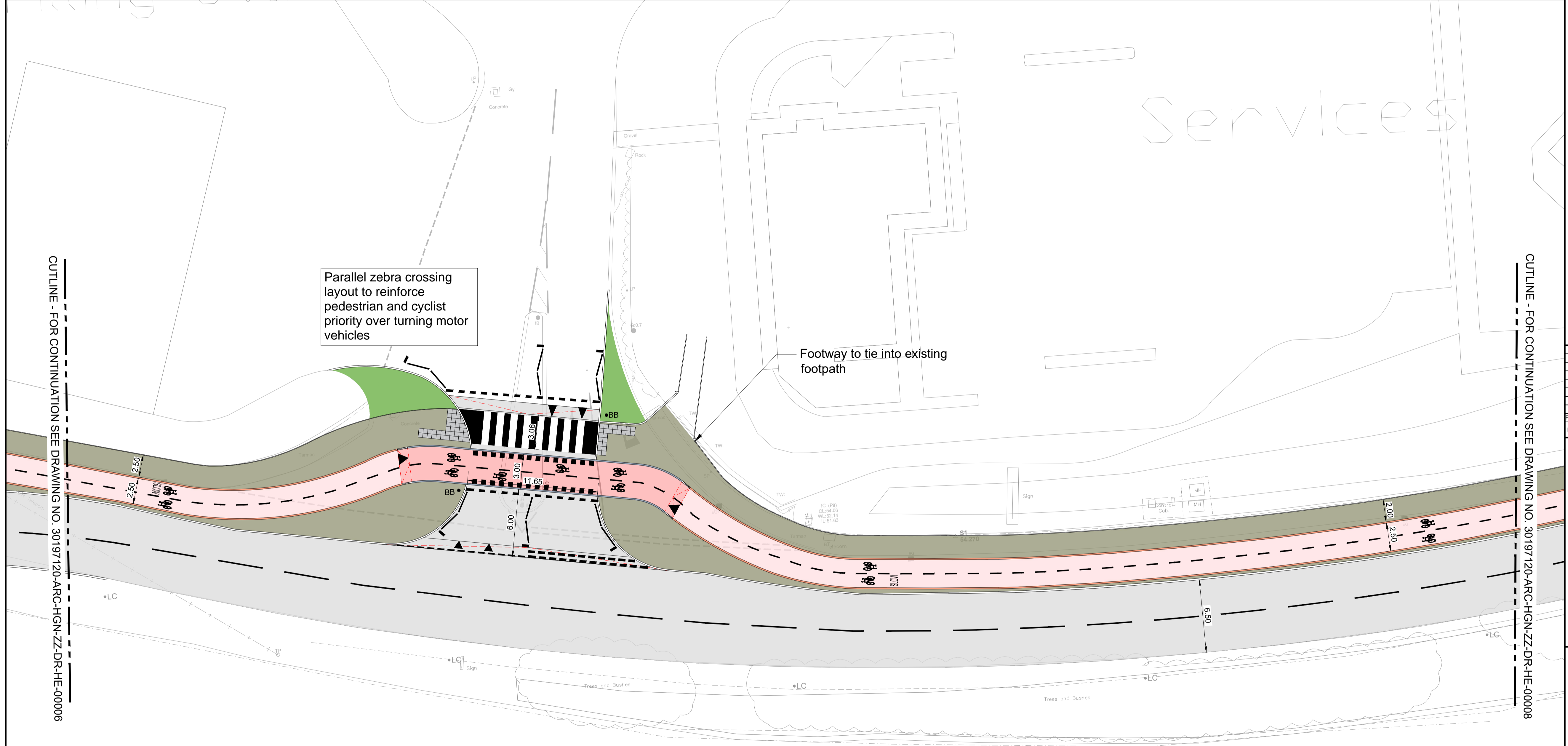
© Crown copyright and database rights 2023
Ordnance Survey - Licence No xxxxxxxxxx

SAFETY, HEALTH AND ENVIRONMENTAL INFORMATION	
In addition to the hazards/risks normally associated with the types of work detailed on this drawing, note the following:	
CONSTRUCTION	
NONE	
MAINTENANCE/CLEANING	
NONE	
DECOMMISSIONING/DEMOLITION	
LIGHTING COLUMNS, ILLUMINATED SIGN POSTS AND OTHER POWER SUPPLIED STREET FURNITURE IS TO BE DISCONNECTED AND MADE SAFE PRIOR TO REMOVAL/ CONNECTION	
It is assumed that all works will be carried out by a competent contractor working, where appropriate, to an approved method statement	

KEY:	
	PROPOSED FOOTWAY ASPHALT SURFACING
	PROPOSED CARRIAGEWAY - SURFACE COURSE ONLY
	PROPOSED CARRIAGEWAY - FULL DEPTH CONSTRUCTION
	PROPOSED ASPHALT SURFACING (SHARED USE PATH)
	PROPOSED ASPHALT HIGH FRICTION SURFACING WITH ADDITIONAL RED CHIPPINGS (CYCLE LANE)
	PROPOSED SOFT LANDSCAPING
	PROPOSED BUFF HFS
	PROPOSED 400x400x65mm CHARCOAL GREY ARTIFICIAL STONE TACTILE PAVING
	PROPOSED GRANITE CORDUROY PAVING
	PROPOSED GRANITE LADDER/TRAMLIN PAVING
	PROPOSED CHAMFERED KERB
	PROPOSED TRANSITION KERB
	PROPOSED CONCRETE SPLAYED KERB (150x300x900mm)
	PROPOSED CONCRETE KERB (150x300x900mm)
	PROPOSED FLUSH CONCRETE KERB (150x300x900mm)
	PROPOSED CONCRETE KERB DROPPER (150x300x900mm)
	PROPOSED QUADRANT CONCRETE KERB (150mm)
	PROPOSED TREES
	PROPOSED RETAINING WALL
	PROPOSED INFORMAL PLAY AREA
	PROPOSED RAMP
	PROPOSED WHITE ROAD MARKINGS
	PROPOSED YELLOW ROAD MARKINGS
	PROPOSED BELISHA BEACON
	RELOCATED BUS SHELTER
	RELOCATED BUS STOP FLAG



- NOTES:
1. THIS DRAWING SHALL BE READ IN CONJUNCTION WITH ALL OTHER DRAWINGS, SCHEDULES AND SPECIFICATIONS FOR THIS SCHEME.
 2. DO NOT SCALE FROM THIS DRAWING.
 3. ALL DIMENSIONS ARE IN METRES UNLESS OTHERWISE SPECIFIED.
 4. DRAWING TO BE PRINTED IN COLOUR.
 5. THE LOCATION OF STATUTORY UNDERTAKERS APPARATUS SHOULD BE PROVIDED BY THE CONTRACTOR BEFORE UNDERTAKING ANY EXCAVATION.
 6. SITE CONDITIONS MAY DICTATE THE NEED FOR VARYING EXCAVATIONS THAN THOSE INDICATED
 7. ALL REDUNDANT GULLY POTS AND HOPPER BOXES TO BE DECOMMISSIONED, SEALED AND BACKFILLED WITH IN SITU C16/20 CONCRETE.
 8. THE CONTRACTOR IS RESPONSIBLE FOR THE REMOVAL OF ALL EXISTING ROAD MARKINGS AFFECTED BY THE WORKS. THE CONTRACTOR SHALL OBTAIN THE OVERSEEING ORGANISATIONS' APPROVAL TO THEIR PROPOSED METHOD OF REMOVING EXISTING MARKINGS AND SHALL NOT REMOVE ANY EXISTING MARKINGS WITHOUT THE PRIOR APPROVAL OF THE OVERSEEING ORGANISATION.
 9. ALL REMOVED MATERIALS AND STREET FURNITURE THAT ARE TO BE DISPOSED OF ARE TO BE TAKEN TO A LICENSED DISPOSAL FACILITY.



CUTLINE - FOR CONTINUATION SEE DRAWING NO. 30197120-ARC-HGN-ZZ-DR-HE-00006

CUTLINE - FOR CONTINUATION SEE DRAWING NO. 30197120-ARC-HGN-ZZ-DR-HE-00008

Rev	Date	Description	Prod	Chk	Rev	App
P01.2	20/03/24					

EDINBURGH
THE CITY OF EDINBURGH COUNCIL

Project: **Queensferry Walking And Cycling Improvements**

Site: Queensferry Edinburgh
Client: City of Edinburgh Council
4 East Market Street
Edinburgh & EH8 8BG
www.edinburgh.gov.uk

ARCADIS

Registered office: 80 Fenchurch Street, London EC3M 4BY
Coordinating office: 80 George Street, Edinburgh EH2 3BU
Tel: 44 (0)131 347 3800

www.arcadis.com © Copyright reserved

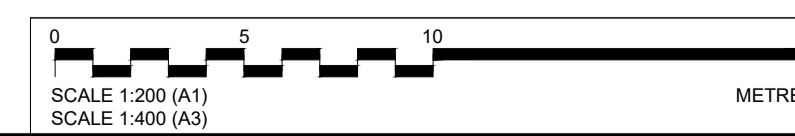
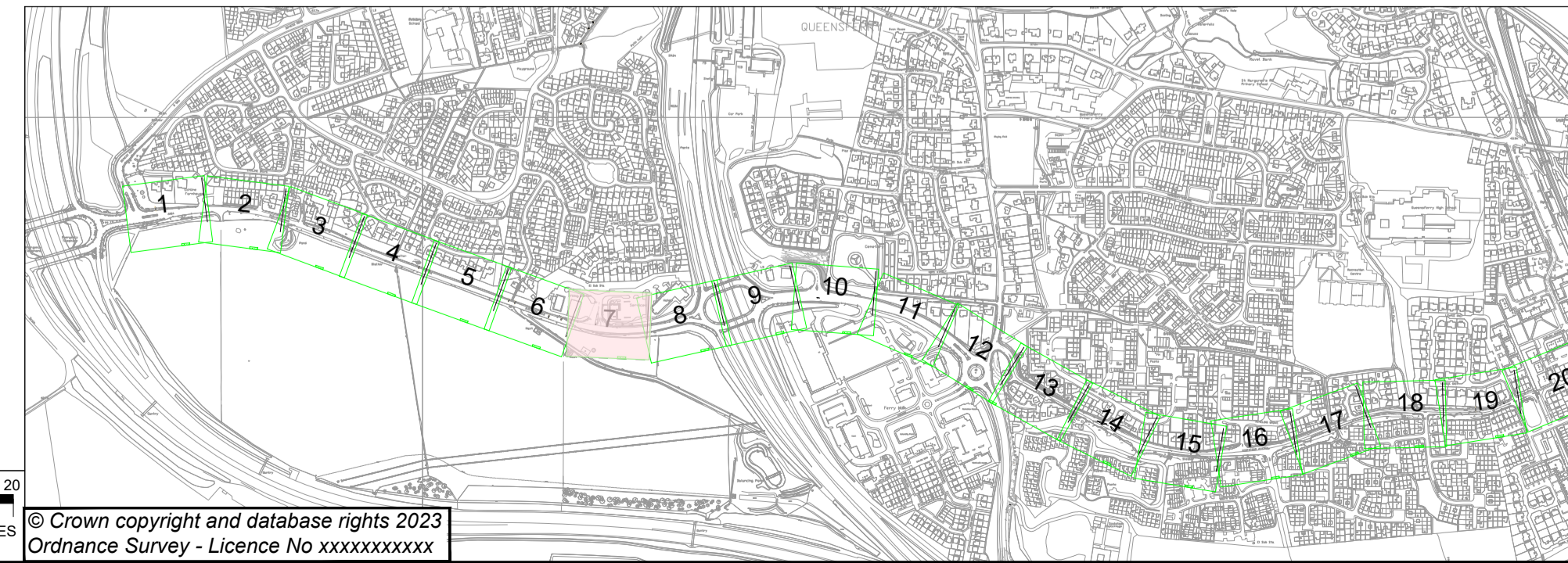
QUEENSFERRY CONNECTIONS
PROPOSED GENERAL
ARRANGEMENT PLAN (SHEET 07 OF 20)

Designed:	Signed:	Date:
Produced:	Signed:	Date:
Checked:	Signed:	Date:
Reviewed:	Signed:	Date:
Approved:	Signed:	Date:
Design Stage:	Design Stage:	
Original Size:	Original Size:	AOD
Suitability Code:	Suitability Code:	1:200
Suitability Description:	Suitability Description:	30197120
Security Classification:	Security Classification:	Initial Status

DRAFT

19/05/25

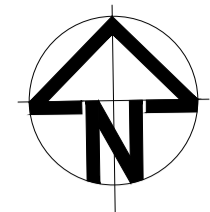
FOR CONSULTATION
AND COMMENT ONLY



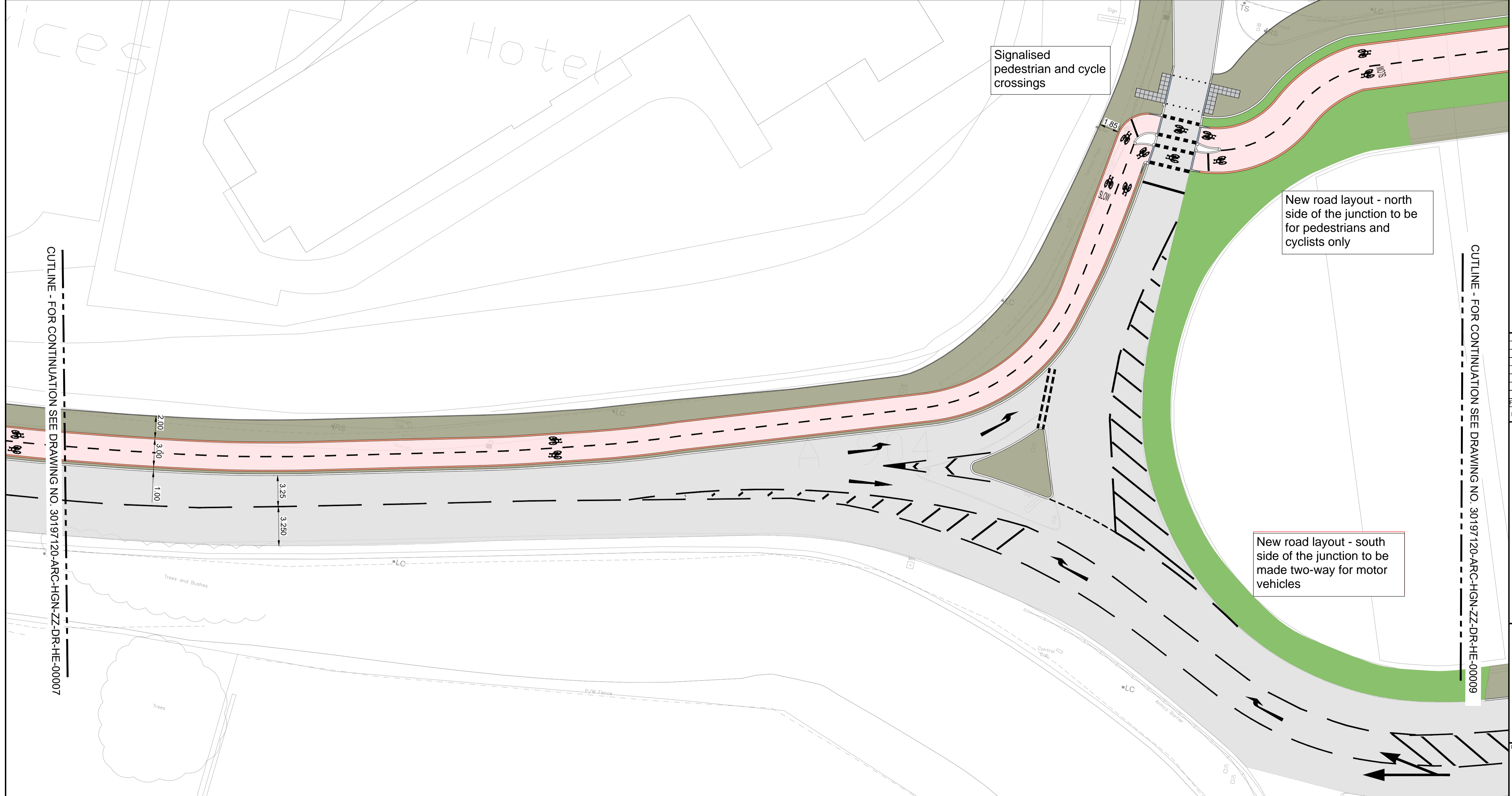
© Crown copyright and database rights 2023
Ordnance Survey - Licence No xxxxxxxxxx

SAFETY, HEALTH AND ENVIRONMENTAL INFORMATION	
In addition to the hazards/risks normally associated with the types of work detailed on this drawing, note the following:	
CONSTRUCTION	NONE
MAINTENANCE/CLEANING	NONE
DECOMMISSIONING/DEMOLITION	LIGHTING COLUMNS, ILLUMINATED SIGN POSTS AND OTHER POWER SUPPLIED STREET FURNITURE IS TO BE DISCONNECTED AND MADE SAFE PRIOR TO REMOVAL/ CONNECTION It is assumed that all works will be carried out by a competent contractor working, where appropriate, to an approved method statement

KEY:	
	PROPOSED FOOTWAY ASPHALT SURFACING
	PROPOSED CARRIAGEWAY - SURFACE COURSE ONLY
	PROPOSED CARRIAGEWAY - FULL DEPTH CONSTRUCTION
	PROPOSED ASPHALT SURFACING (SHARED USE PATH)
	PROPOSED ASPHALT HIGH FRICTION SURFACING WITH ADDITIONAL RED CHIPPINGS (CYCLE LANE)
	PROPOSED SOFT LANDSCAPING
	PROPOSED BUFF HFS
	PROPOSED 400x400x65mm CHARCOAL GREY ARTIFICIAL STONE TACTILE PAVING
	PROPOSED GRANITE CORDUROY PAVING
	PROPOSED GRANITE LADDER/TRAMLIN PAVING
	PROPOSED CHAMFERED KERB
	PROPOSED TRANSITION KERB
	PROPOSED CONCRETE SPLOYED KERB (150x300x900mm)
	PROPOSED CONCRETE KERB (150x300x900mm)
	PROPOSED FLUSH CONCRETE KERB (150x300x900mm)
	PROPOSED CONCRETE KERB DROPPER (150x300x900mm)
	PROPOSED QUADRANT CONCRETE KERB (150mm)
	PROPOSED TREES
	PROPOSED RETAINING WALL
	PROPOSED INFORMAL PLAY AREA
	PROPOSED RAMP
	PROPOSED WHITE ROAD MARKINGS
	PROPOSED YELLOW ROAD MARKINGS
	PROPOSED BELISHA BEACON
	RELOCATED BUS SHELTER
	RELOCATED BUS STOP FLAG



- NOTES:
- THIS DRAWING SHALL BE READ IN CONJUNCTION WITH ALL OTHER DRAWINGS, SCHEDULES AND SPECIFICATIONS FOR THIS SCHEME.
 - DO NOT SCALE FROM THIS DRAWING.
 - ALL DIMENSIONS ARE IN METRES UNLESS OTHERWISE SPECIFIED.
 - DRAWING TO BE PRINTED IN COLOUR.
 - THE LOCATION OF STATUTORY UNDERTAKERS APPARATUS SHOULD BE PROVIDED BY THE CONTRACTOR BEFORE UNDERTAKING ANY EXCAVATION.
 - SITE CONDITIONS MAY DICTATE THE NEED FOR VARYING EXCAVATIONS THAN THOSE INDICATED
 - ALL REDUNDANT GULLY POTS AND HOPPER BOXES TO BE DECOMMISSIONED, SEALED AND BACKFILLED WITH IN SITU C16/20 CONCRETE.
 - THE CONTRACTOR IS RESPONSIBLE FOR THE REMOVAL OF ALL EXISTING ROAD MARKINGS AFFECTED BY THE WORKS. THE CONTRACTOR SHALL OBTAIN THE OVERSEEING ORGANISATIONS' APPROVAL TO THEIR PROPOSED METHOD OF REMOVING EXISTING MARKINGS AND SHALL NOT REMOVE ANY EXISTING MARKINGS WITHOUT THE PRIOR APPROVAL OF THE OVERSEEING ORGANISATION.
 - ALL REMOVED MATERIALS AND STREET FURNITURE THAT ARE TO BE DISPOSED OF ARE TO BE TAKEN TO A LICENSED DISPOSAL FACILITY.



CUTLINE - FOR CONTINUATION SEE DRAWING NO. 30197120-ARC-HGN-ZZ-DR-HE-00007

CUTLINE - FOR CONTINUATION SEE DRAWING NO. 30197120-ARC-HGN-ZZ-DR-HE-00009

Rev	Date	Description	Prod.	Chk.	Rev.	App.
P01.2	20/03/24					

EDINBURGH
THE CITY OF EDINBURGH COUNCIL

Project:
Queensferry Walking And Cycling Improvements

Site: Queensferry Edinburgh
Client: City of Edinburgh Council
4 East Market Street
Edinburgh & EH8 8BG
www.edinburgh.gov.uk

ARCADIS

Registered office: 80 Fenchurch Street, London EC3M 4BY
Coordinating office: 80 George Street, Edinburgh EH2 3BU
Tel: 44 (0)131 347 3800

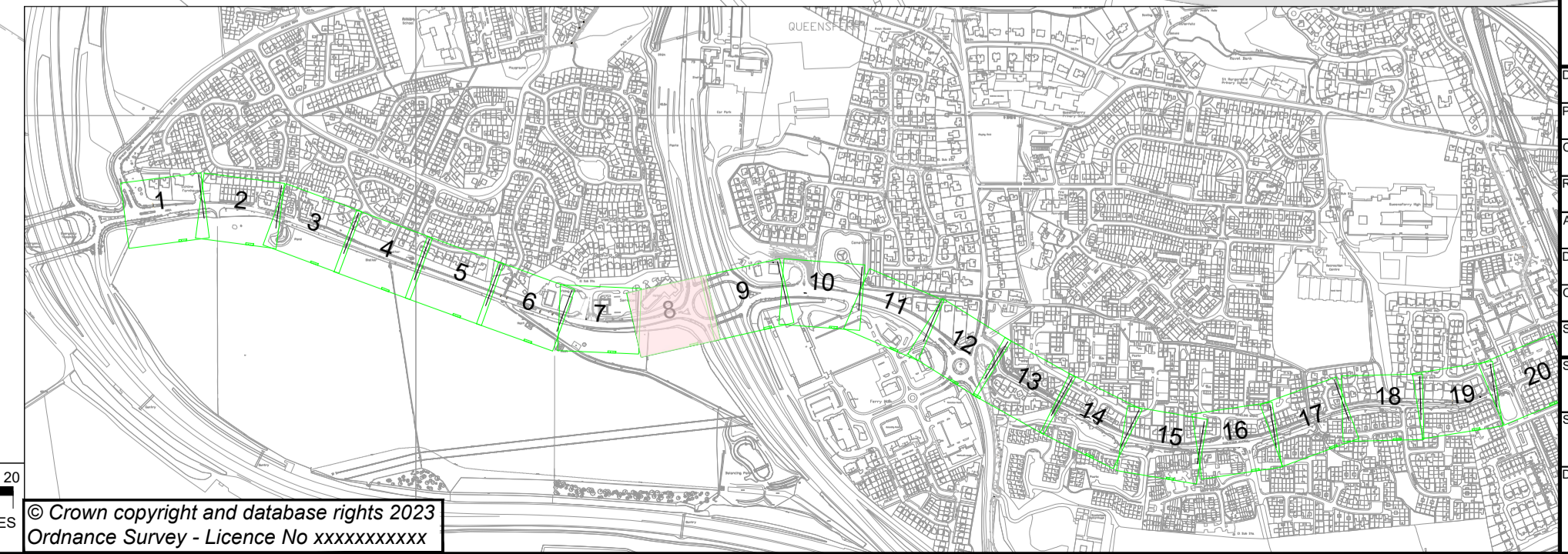
www.arcadis.com © Copyright reserved

QUEENSFERRY CONNECTIONS
PROPOSED GENERAL
ARRANGEMENT PLAN (SHEET 08 OF 20)

Designed:	Signed:	Date:
Produced:	Signed:	Date:
Checked:	Signed:	Date:
Reviewed:	Signed:	Date:
Approved:	Signed:	Date:
Design Stage:	Design/Review:	
Original Size:	A1	AOD
Suitability Code:	SO	1:200
Suitability Description:	Initial Status	

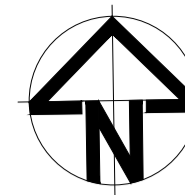
DRAFT
19/05/25
FOR CONSULTATION AND COMMENT ONLY

Drawing Number: 30197120_ARC_HGN_ZZ_DR_HE_00008
Revision: P01.2

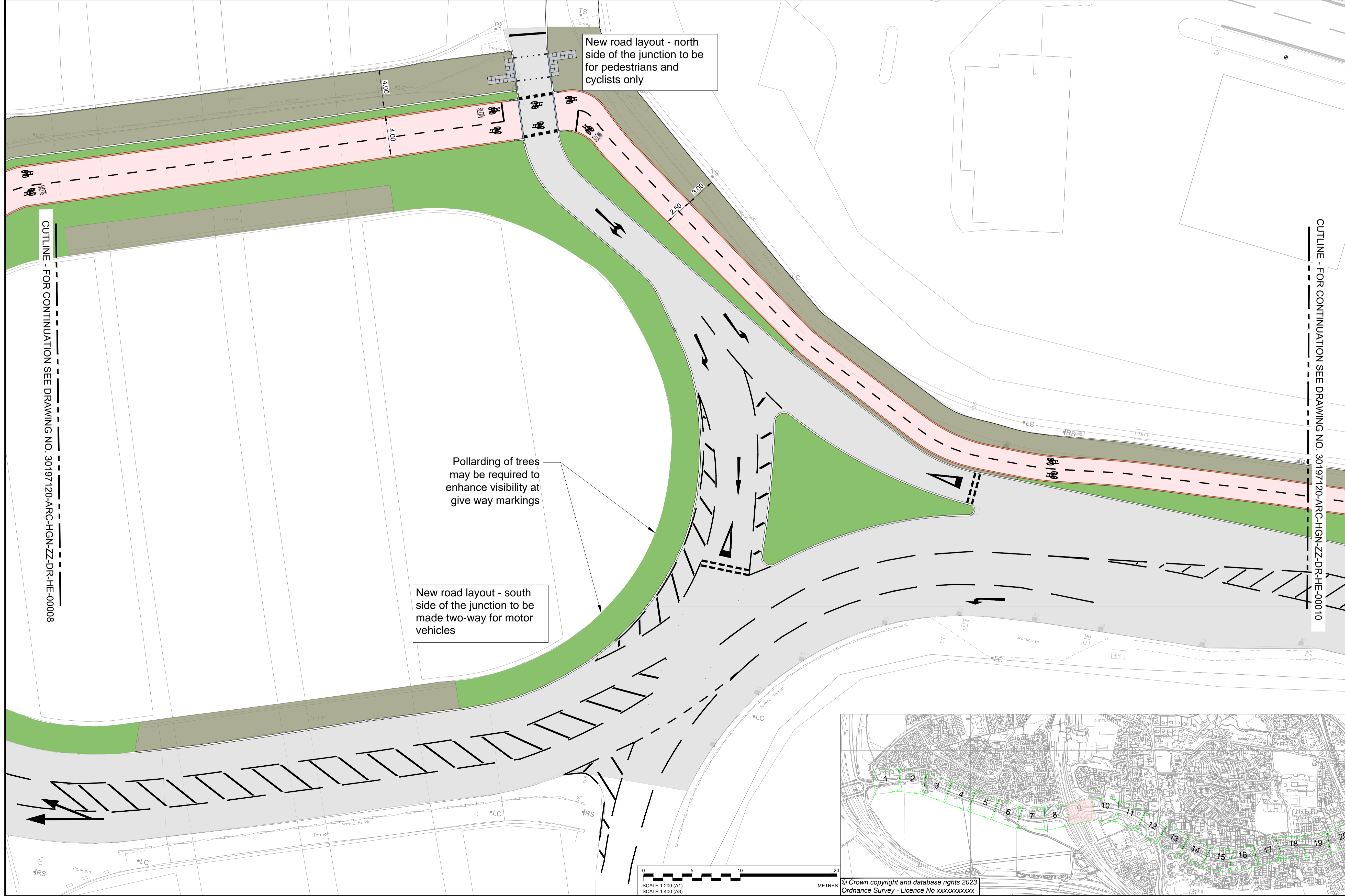


SAFETY, HEALTH AND ENVIRONMENTAL INFORMATION	
In addition to the hazards/risks normally associated with the types of work detailed on this drawing, note the following:	
CONSTRUCTION	
NONE	
MAINTENANCE/CLEANING	
NONE	
DECOMMISSIONING/DEMOLITION	
LIGHTING COLUMNS, ILLUMINATED SIGN POSTS AND OTHER POWER SUPPLIED STREET FURNITURE IS TO BE DISCONNECTED AND MADE SAFE PRIOR TO REMOVAL/ CONNECTION	
It is assumed that all works will be carried out by a competent contractor working, where appropriate, to an approved method statement	

KEY:	
	PROPOSED FOOTWAY ASPHALT SURFACING
	PROPOSED CARRIAGEWAY - SURFACE COURSE ONLY
	PROPOSED CARRIAGEWAY - FULL DEPTH CONSTRUCTION
	PROPOSED ASPHALT SURFACING (SHARED USE PATH)
	PROPOSED ASPHALT HIGH FRICTION SURFACING WITH RED CHIPPINGS (CYCLE LANE)
	PROPOSED ASPHALT HIGH FRICTION SURFACING WITH ADDITIONAL RED CHIPPINGS (CYCLE LANE)
	PROPOSED SOFT LANDSCAPING
	PROPOSED BUFF HFS
	PROPOSED 400x400x65mm CHARCOAL GREY ARTIFICIAL STONE TACTILE PAVING
	PROPOSED GRANITE CORDUROY PAVING
	PROPOSED GRANITE LADDER/TRAMLIN PAVING
	PROPOSED CHAMFERED KERB
	PROPOSED TRANSITION KERB
	PROPOSED CONCRETE SPLAYED KERB (150x300x900mm)
	PROPOSED CONCRETE KERB (150x300x900mm)
	PROPOSED FLUSH CONCRETE KERB (150x300x900mm)
	PROPOSED CONCRETE KERB DROPPER (150x300x900mm)
	PROPOSED QUADRANT CONCRETE KERB (150mm)
	PROPOSED TREES
	PROPOSED RETAINING WALL
	PROPOSED INFORMAL PLAY AREA
	PROPOSED RAMP
	PROPOSED WHITE ROAD MARKINGS
	PROPOSED YELLOW ROAD MARKINGS
	PROPOSED BELISHA BEACON
	RELOCATED BUS SHELTER
	RELOCATED BUS STOP FLAG



- NOTES:
- THIS DRAWING SHALL BE READ IN CONJUNCTION WITH ALL OTHER DRAWINGS, SCHEDULES AND SPECIFICATIONS FOR THIS SCHEME.
 - DO NOT SCALE FROM THIS DRAWING.
 - ALL DIMENSIONS ARE IN METRES UNLESS OTHERWISE SPECIFIED.
 - DRAWING TO BE PRINTED IN COLOUR.
 - THE LOCATION OF STATUTORY UNDERTAKERS APPARATUS SHOULD BE PROVIDED BY THE CONTRACTOR BEFORE UNDERTAKING ANY EXCAVATION.
 - SITE CONDITIONS MAY DICTATE THE NEED FOR VARYING EXCAVATIONS THAN THOSE INDICATED
 - ALL REDUNDANT GULLY POTS AND HOPPER BOXES TO BE DECOMMISSIONED, SEALED AND BACKFILLED WITH IN SITU C16/20 CONCRETE.
 - THE CONTRACTOR IS RESPONSIBLE FOR THE REMOVAL OF ALL EXISTING ROAD MARKINGS AFFECTED BY THE WORKS. THE CONTRACTOR SHALL OBTAIN THE OVERSEEING ORGANISATIONS' APPROVAL TO THEIR PROPOSED METHOD OF REMOVING EXISTING MARKINGS AND SHALL NOT REMOVE ANY EXISTING MARKINGS WITHOUT THE PRIOR APPROVAL OF THE OVERSEEING ORGANISATION.
 - ALL REMOVED MATERIALS AND STREET FURNITURE THAT ARE TO BE DISPOSED OF ARE TO BE TAKEN TO A LICENSED DISPOSAL FACILITY.



CUTLINE - FOR CONTINUATION SEE DRAWING NO. 30197120-ARC-HGN-ZZ-DR-HE-00008

CUTLINE - FOR CONTINUATION SEE DRAWING NO. 30197120-ARC-HGN-ZZ-DR-HE-00010

Rev	Date	Description	Prod	Chk	Rev	App
P01.2	19/03/24					



Project: Queensferry Walking And Cycling Improvements

Site: Queensferry Edinburgh

Client: City of Edinburgh Council
4 East Market Street
Edinburgh & EH8 8BG
www.edinburgh.gov.uk



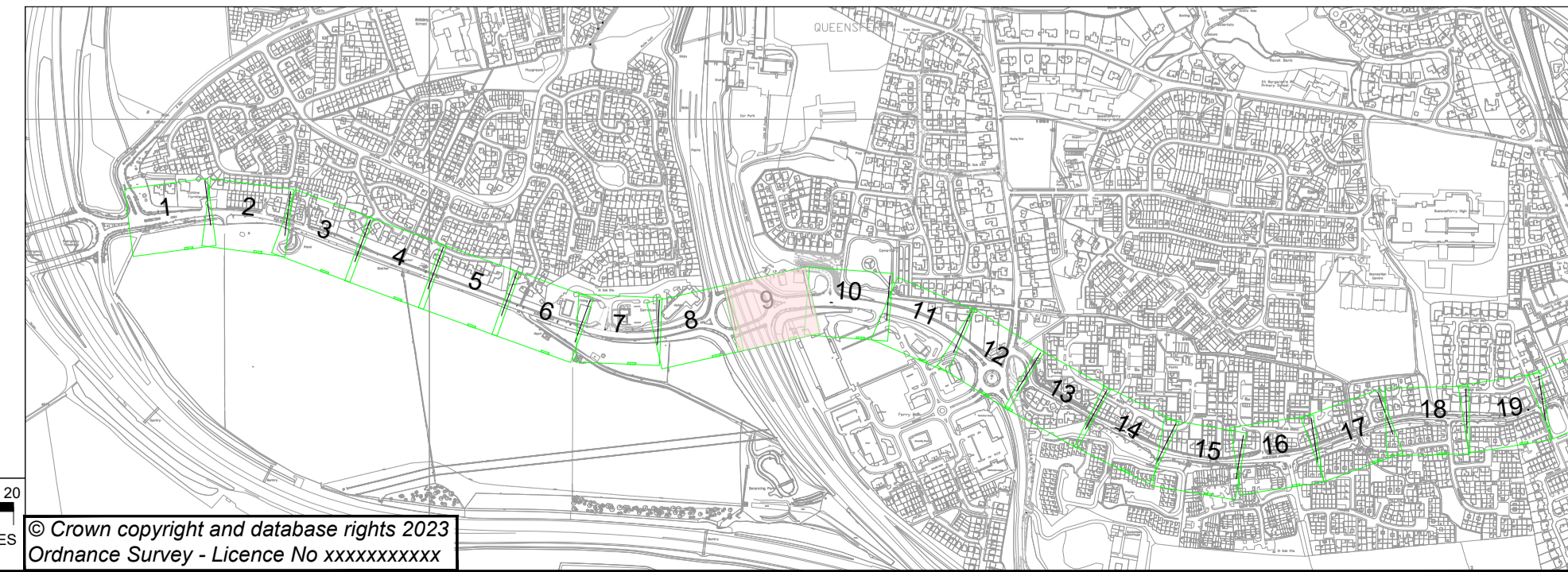
Registered office: 80 Fenchurch Street, London EC3M 4BY

Coordinating office: 80 George Street, Edinburgh EH2 3BU
Tel: 44 (0)131 347 3800

QUEENSFERRY CONNECTIONS PROPOSED GENERAL ARRANGEMENT PLAN (SHEET 09 OF 20)

Designed:	Signed:	Date:
Produced:	Signed:	Date:
Checked:	Signed:	Date:
Reviewed:	Signed:	Date:
Approved:	Signed:	Date:
Design Stage:	Checked/Reviewed:	Initial Status
Original Size:	A1	AOD
Suitability Code:	SO	30197120
Scale:	1:200	

DRAFT
19/05/25
FOR CONSULTATION AND COMMENT ONLY



SCALE 1:200 (A1)
SCALE 1:400 (A3)
METRES

© Crown copyright and database rights 2023
Ordnance Survey - Licence No xxxxxxxxxx

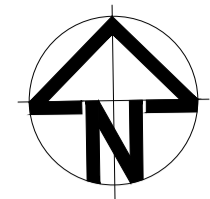
SAFETY, HEALTH AND ENVIRONMENTAL INFORMATION
 In addition to the hazards/risks normally associated with the types of work detailed on this drawing, note the following:

CONSTRUCTION
 C2 DRAWINGS INDICATES SIGNIFICANT UTILITIES BELOW SURFACE LEVEL. BASEMENTS HAVE ALSO BEEN IDENTIFIED IN THE AREA OF WORKS. REFER TO DESIGN RISK REGISTER (OSD-ARC-15-GHS-HS-X-00002)

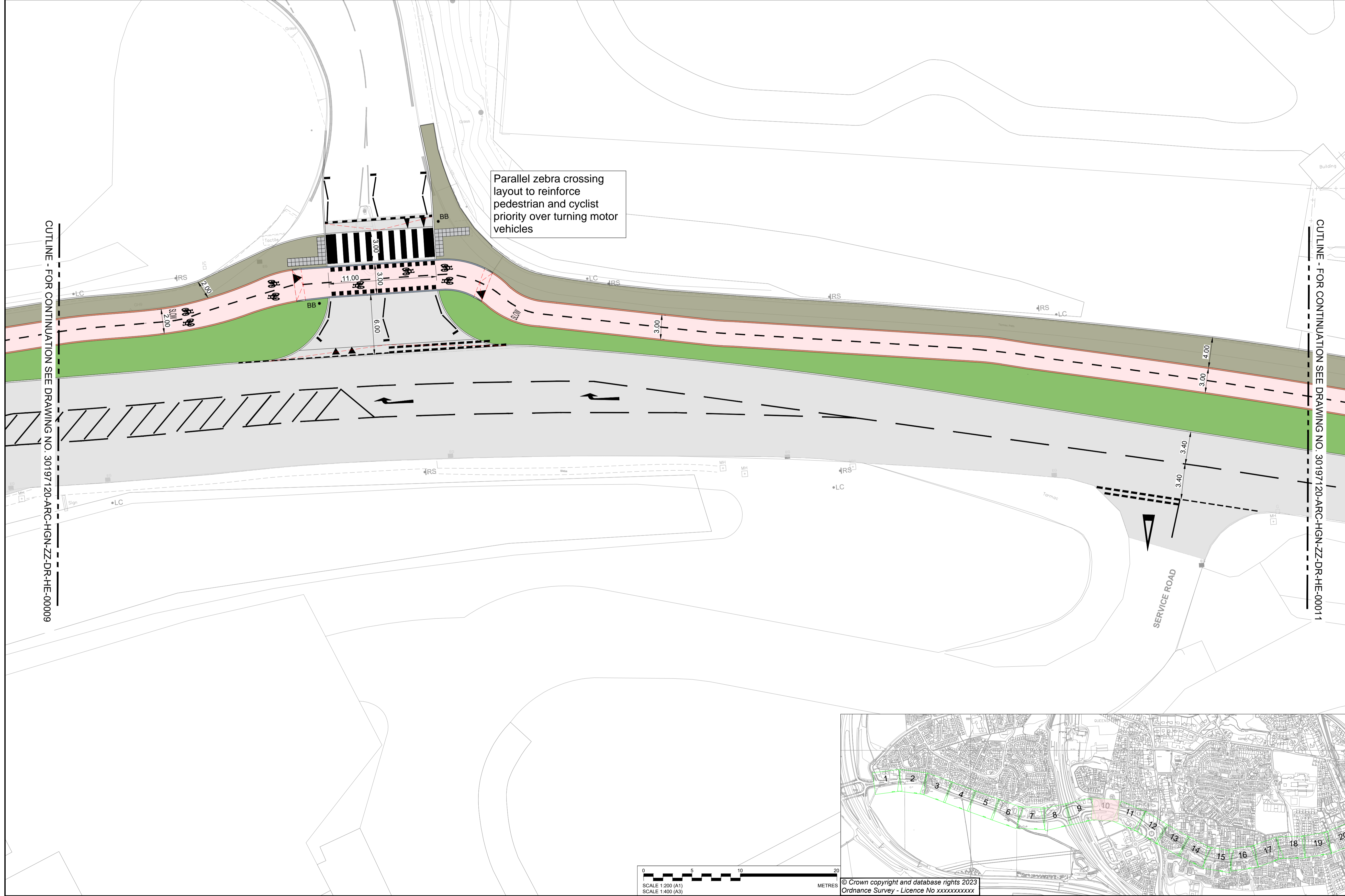
MAINTENANCE/CLEANING
 NONE

DECOMMISSIONING/DEMOLITION
 LIGHTING COLUMNS, ILLUMINATED SIGN POSTS AND OTHER POWER SUPPLIED STREET FURNITURE IS TO BE DISCONNECTED AND MADE SAFE PRIOR TO REMOVAL/ CONNECTION
 It is assumed that all works will be carried out by a competent contractor working, where appropriate, to an approved method statement

- KEY:**
- PROPOSED FOOTWAY ASPHALT SURFACING
 - PROPOSED CARRIAGEWAY - SURFACE COURSE ONLY
 - PROPOSED CARRIAGEWAY - FULL DEPTH CONSTRUCTION
 - PROPOSED ASPHALT SURFACING (SHARED USE PATH)
 - PROPOSED ASPHALT WITH RED CHIPPINGS SURFACING (CYCLE LANE)
 - PROPOSED ASPHALT HIGH FRICTION SURFACING WITH ADDITIONAL RED CHIPPINGS (CYCLE LANE)
 - PROPOSED SOFT LANDSCAPING
 - PROPOSED BUFF HFS
 - PROPOSED 400x400x65mm CHARCOAL GREY ARTIFICIAL STONE TACTILE PAVING
 - PROPOSED GRANITE CORDUROY PAVING
 - PROPOSED GRANITE LADDER/TRAMLIN PAVING
 - PROPOSED CHAMFERED KERB
 - PROPOSED TRANSITION KERB
 - PROPOSED CONCRETE SPLAYED KERB (150x300x900mm)
 - PROPOSED CONCRETE KERB (150x300x900mm)
 - PROPOSED FLUSH CONCRETE KERB (150x300x900mm)
 - PROPOSED CONCRETE KERB DROPPER (150x300x900mm)
 - PROPOSED QUADRANT CONCRETE KERB (150mm)
 - PROPOSED TREES
 - PROPOSED RETAINING WALL
 - PROPOSED INFORMAL PLAY AREA
 - PROPOSED RAMP
 - PROPOSED WHITE ROAD MARKINGS
 - PROPOSED YELLOW ROAD MARKINGS
 - PROPOSED BELISHA BEACON
 - RELOCATED BUS SHELTER
 - RELOCATED BUS STOP FLAG



- NOTES:**
- THIS DRAWING SHALL BE READ IN CONJUNCTION WITH ALL OTHER DRAWINGS, SCHEDULES AND SPECIFICATIONS FOR THIS SCHEME.
 - DO NOT SCALE FROM THIS DRAWING.
 - ALL DIMENSIONS ARE IN METRES UNLESS OTHERWISE SPECIFIED.
 - DRAWING TO BE PRINTED IN COLOUR.
 - THE LOCATION OF STATUTORY UNDERTAKERS APPARATUS SHOULD BE PROVIDED BY THE CONTRACTOR BEFORE UNDERTAKING ANY EXCAVATION.
 - SITE CONDITIONS MAY DICTATE THE NEED FOR VARYING EXCAVATIONS THAN THOSE INDICATED
 - ALL REDUNDANT GULLY POTS AND HOPPER BOXES TO BE DECOMMISSIONED, SEALED AND BACKFILLED WITH IN SITU C16/20 CONCRETE.
 - THE CONTRACTOR IS RESPONSIBLE FOR THE REMOVAL OF ALL EXISTING ROAD MARKINGS AFFECTED BY THE WORKS. THE CONTRACTOR SHALL OBTAIN THE OVERSEEING ORGANISATIONS' APPROVAL TO THEIR PROPOSED METHOD OF REMOVING EXISTING MARKINGS AND SHALL NOT REMOVE ANY EXISTING MARKINGS WITHOUT THE PRIOR APPROVAL OF THE OVERSEEING ORGANISATION.
 - ALL REMOVED MATERIALS AND STREET FURNITURE THAT ARE TO BE DISPOSED OF ARE TO BE TAKEN TO A LICENSED DISPOSAL FACILITY.



CUTLINE - FOR CONTINUATION SEE DRAWING NO. 30197120-ARC-HGN-ZZ-DR-HE-00009

CUTLINE - FOR CONTINUATION SEE DRAWING NO. 30197120-ARC-HGN-ZZ-DR-HE-00011

Rev	Date	Description	Prod.	Chk.	Rev.	App.
P01.2	19/03/24					

EDINBURGH
 THE CITY OF EDINBURGH COUNCIL

Project: **Queensferry Walking And Cycling Improvements**

Site: Queensferry Edinburgh
 Client: City of Edinburgh Council
 4 East Market Street
 Edinburgh & EH8 8BG
 www.edinburgh.gov.uk

ARCADIS

Registered office: 80 Fenchurch Street, London EC3M 4BY
 Coordinating office: 80 George Street, Edinburgh EH2 3BU
 Tel: 44 (0)131 347 3800

www.arcadis.com © Copyright reserved

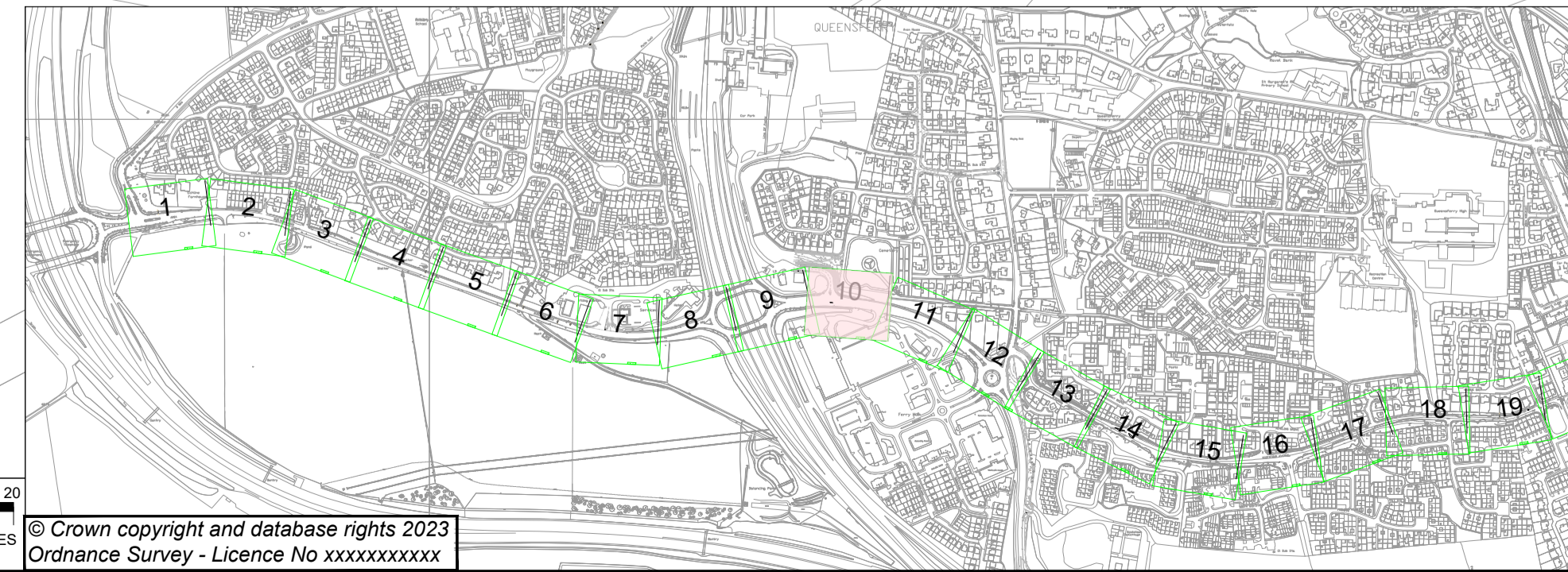
QUEENSFERRY CONNECTIONS PROPOSED GENERAL ARRANGEMENT PLAN (SHEET 10 OF 20)

Designed:	Signed:	Date:
Produced:	Signed:	Date:
Checked:	Signed:	Date:
Reviewed:	Signed:	Date:
Approved:	Signed:	Date:
Design Stage:	Design Stage:	
Original Size:	Original Size:	AOD
Suitability Code:	Suitability Code:	1:200
Suitability Description:	Suitability Description:	30197120
Security Classification:	Security Classification:	Initial Status

DRAFT

19/05/25

FOR CONSULTATION AND COMMENT ONLY



0 5 10 20 METRES
 SCALE 1:200 (A1)
 SCALE 1:400 (A3)
 © Crown copyright and database rights 2023
 Ordnance Survey - Licence No xxxxxxxxxx

SAFETY, HEALTH AND ENVIRONMENTAL INFORMATION
 In addition to the hazards/risks normally associated with the types of work detailed on this drawing, note the following:

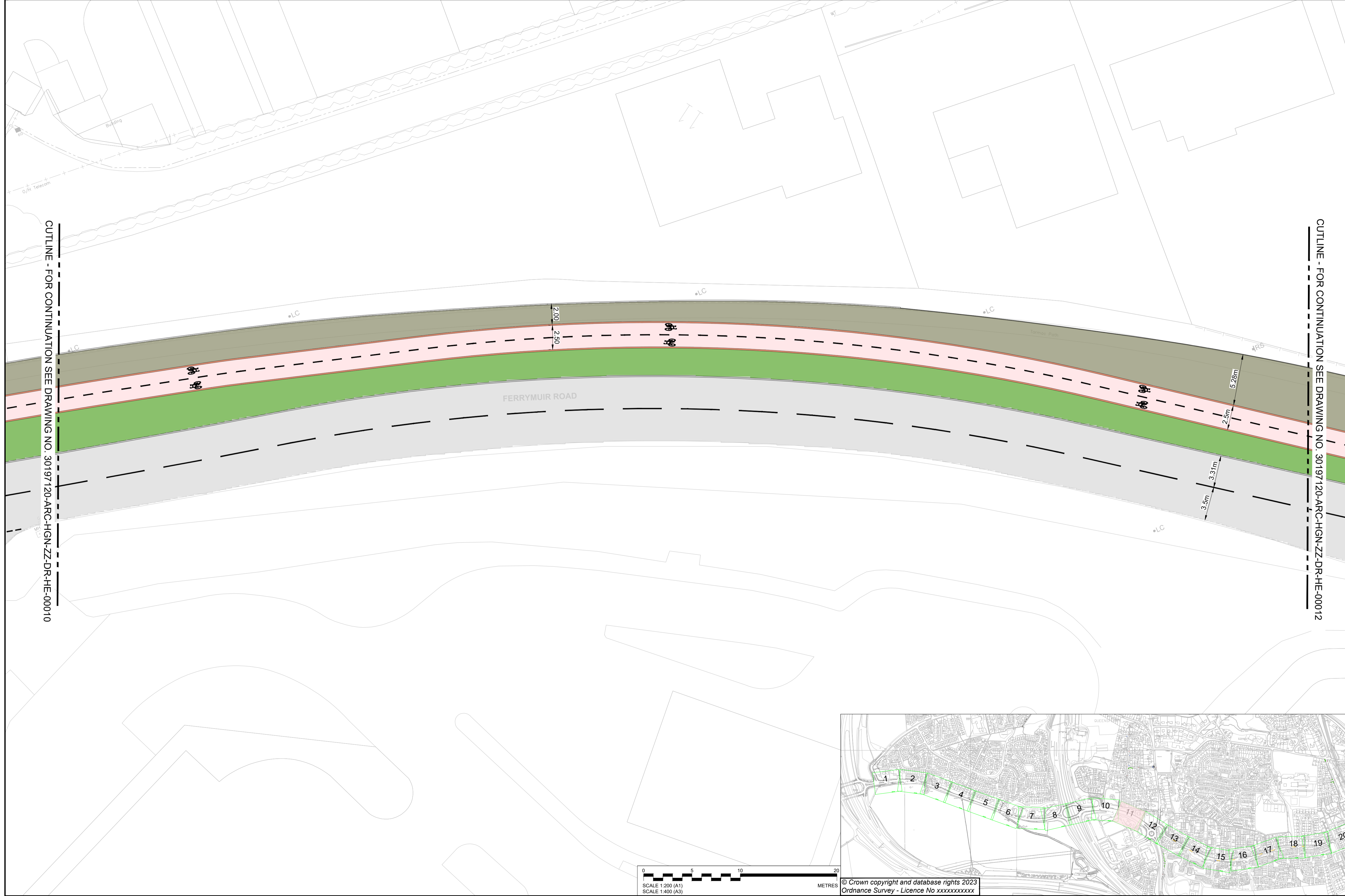
CONSTRUCTION
 C2 DRAWINGS INDICATES SIGNIFICANT UTILITIES BELOW SURFACE LEVEL. BASEMENTS HAVE ALSO BEEN IDENTIFIED IN THE AREA OF WORKS. REFER TO DESIGN RISK REGISTER (OSD-ARC-15-GHS-HS-X-00002)

MAINTENANCE/CLEANING
 NONE

DECOMMISSIONING/DEMOLITION
 LIGHTING COLUMNS, ILLUMINATED SIGN POSTS AND OTHER POWER SUPPLIED STREET FURNITURE IS TO BE DISCONNECTED AND MADE SAFE PRIOR TO REMOVAL/ CONNECTION
 It is assumed that all works will be carried out by a competent contractor working, where appropriate, to an approved method statement

- KEY:**
- PROPOSED FOOTWAY ASPHALT SURFACING
 - PROPOSED CARRIAGEWAY - SURFACE COURSE ONLY
 - PROPOSED CARRIAGEWAY - FULL DEPTH CONSTRUCTION
 - PROPOSED ASPHALT SURFACING (SHARED USE PATH)
 - PROPOSED ASPHALT WITH RED CHIPPINGS SURFACING (CYCLE LANE)
 - PROPOSED ASPHALT HIGH FRICTION SURFACING WITH ADDITIONAL RED CHIPPINGS (CYCLE LANE)
 - PROPOSED SOFT LANDSCAPING
 - PROPOSED BUFF HFS
 - PROPOSED 400x400x65mm CHARCOAL GREY ARTIFICIAL STONE TACTILE PAVING
 - PROPOSED GRANITE CORDUROY PAVING
 - PROPOSED GRANITE LADDER/TRAMLIN PAVING
 - PROPOSED CHAMFERED KERB
 - PROPOSED TRANSITION KERB
 - PROPOSED CONCRETE SPLAYED KERB (150x300x900mm)
 - PROPOSED CONCRETE KERB (150x300x900mm)
 - PROPOSED FLUSH CONCRETE KERB (150x300x900mm)
 - PROPOSED CONCRETE KERB DROPPER (150x300x900mm)
 - PROPOSED QUADRANT CONCRETE KERB (150mm)
 - PROPOSED TREES
 - PROPOSED RETAINING WALL
 - PROPOSED INFORMAL PLAY AREA
 - PROPOSED RAMP
 - PROPOSED WHITE ROAD MARKINGS
 - PROPOSED YELLOW ROAD MARKINGS
 - PROPOSED BELISHA BEACON
 - RELOCATED BUS SHELTER
 - RELOCATED BUS STOP FLAG

- NOTES:**
- THIS DRAWING SHALL BE READ IN CONJUNCTION WITH ALL OTHER DRAWINGS, SCHEDULES AND SPECIFICATIONS FOR THIS SCHEME.
 - DO NOT SCALE FROM THIS DRAWING.
 - ALL DIMENSIONS ARE IN METRES UNLESS OTHERWISE SPECIFIED.
 - DRAWING TO BE PRINTED IN COLOUR.
 - THE LOCATION OF STATUTORY UNDERTAKERS APPARATUS SHOULD BE PROVIDED BY THE CONTRACTOR BEFORE UNDERTAKING ANY EXCAVATION.
 - SITE CONDITIONS MAY DICTATE THE NEED FOR VARYING EXCAVATIONS THAN THOSE INDICATED
 - ALL REDUNDANT GULLY POTS AND HOPPER BOXES TO BE DECOMMISSIONED, SEALED AND BACKFILLED WITH IN SITU C16/20 CONCRETE.
 - THE CONTRACTOR IS RESPONSIBLE FOR THE REMOVAL OF ALL EXISTING ROAD MARKINGS AFFECTED BY THE WORKS. THE CONTRACTOR SHALL OBTAIN THE OVERSEEING ORGANISATIONS' APPROVAL TO THEIR PROPOSED METHOD OF REMOVING EXISTING MARKINGS AND SHALL NOT REMOVE ANY EXISTING MARKINGS WITHOUT THE PRIOR APPROVAL OF THE OVERSEEING ORGANISATION.
 - ALL REMOVED MATERIALS AND STREET FURNITURE THAT ARE TO BE DISPOSED OF ARE TO BE TAKEN TO A LICENSED DISPOSAL FACILITY.



Rev	Date	Description	Prod.	Chk.	Rev.	App.
P01.2	19/03/24					

EDINBURGH
 THE CITY OF EDINBURGH COUNCIL

Project: **Queensferry Walking And Cycling Improvements**

Site: Queensferry Edinburgh
 Client: City of Edinburgh Council
 4 East Market Street
 Edinburgh & EH8 8BG
 www.edinburgh.gov.uk

ARCADIS

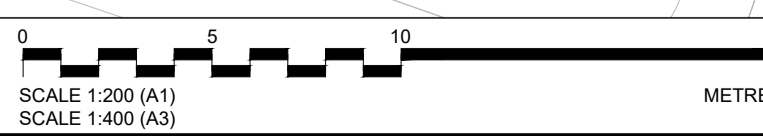
Registered office: 80 Fenchurch Street, London EC3M 4BY
 Coordinating office: 80 George Street, Edinburgh EH2 3BU
 Tel: 44 (0)131 347 3800

www.arcadis.com © Copyright reserved

QUEENSFERRY CONNECTIONS
 PROPOSED GENERAL
 ARRANGEMENT PLAN (SHEET 11 OF 20)

Designed:	Signed:	Date:
Produced:	Signed:	Date:
Checked:	Signed:	Date:
Reviewed:	Signed:	Date:
Approved:	Signed:	Date:
Design Stage:	Design Stage:	
Original Size:	Original Size:	AOD
Suitability Code:	Suitability Code:	30197120
Suitability Description:	Suitability Description:	1:200
Security Classification:	Security Classification:	Initial Status

DRAFT
 19/05/25
 FOR CONSULTATION
 AND COMMENT ONLY



SAFETY, HEALTH AND ENVIRONMENTAL INFORMATION
 In addition to the hazards/risks normally associated with the types of work detailed on this drawing, note the following:

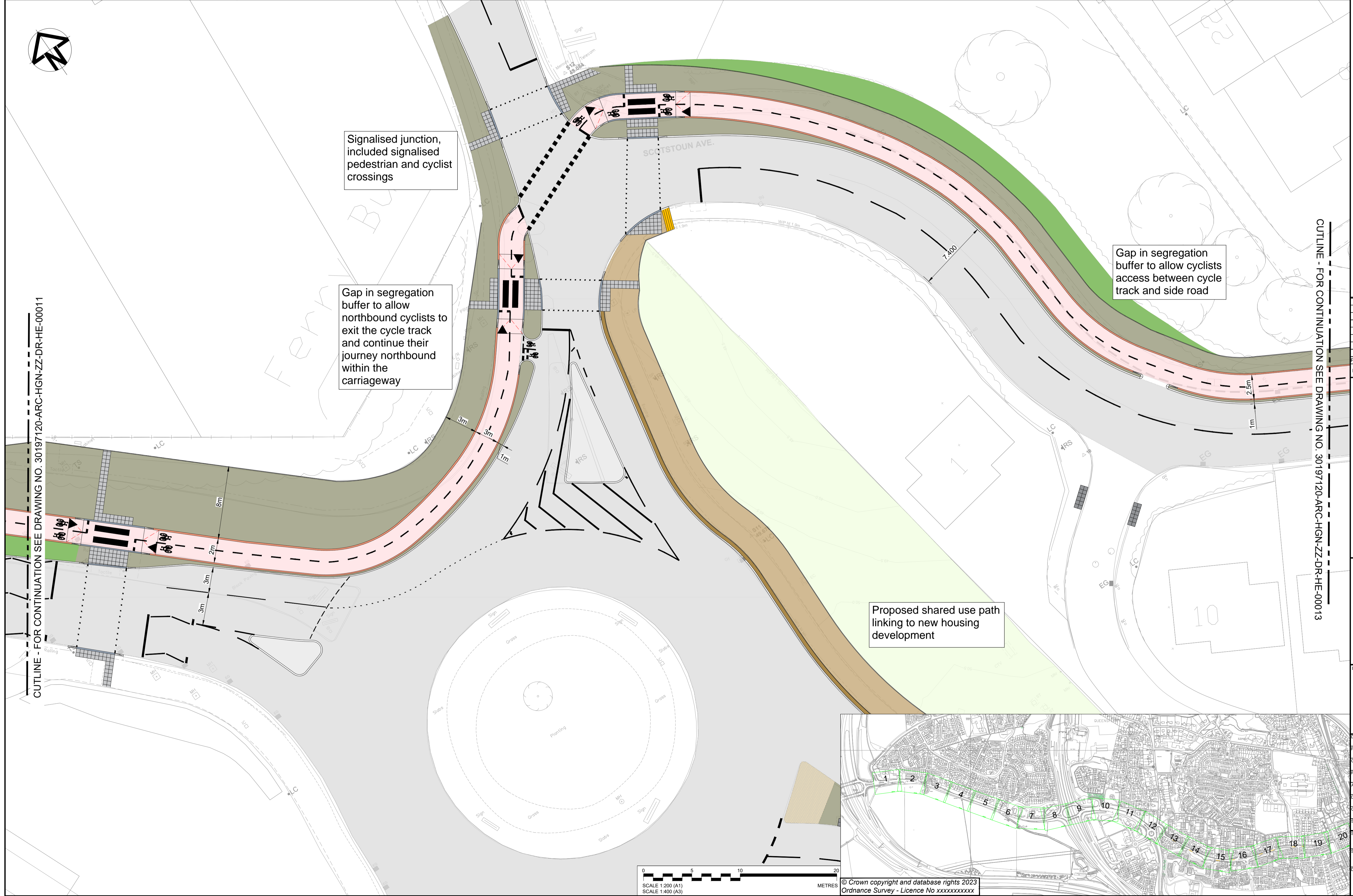
CONSTRUCTION
 C2 DRAWINGS INDICATES SIGNIFICANT UTILITIES BELOW SURFACE LEVEL. BASEMENTS HAVE ALSO BEEN IDENTIFIED IN THE AREA OF WORKS. REFER TO DESIGN RISK REGISTER (OSD-ARC-15-GHS-HS-X-00002)

MAINTENANCE/CLEANING
 NONE

DECOMMISSIONING/DEMOLITION
 LIGHTING COLUMNS, ILLUMINATED SIGN POSTS AND OTHER POWER SUPPLIED STREET FURNITURE IS TO BE DISCONNECTED AND MADE SAFE PRIOR TO REMOVAL/ CONNECTION
 It is assumed that all works will be carried out by a competent contractor working, where appropriate, to an approved method statement

- KEY:**
- PROPOSED FOOTWAY ASPHALT SURFACING
 - PROPOSED CARRIAGEWAY - SURFACE COURSE ONLY
 - PROPOSED CARRIAGEWAY - FULL DEPTH CONSTRUCTION
 - PROPOSED ASPHALT SURFACING (SHARED USE PATH)
 - PROPOSED ASPHALT WITH RED CHIPPINGS SURFACING (CYCLE LANE)
 - PROPOSED ASPHALT HIGH FRICTION SURFACING WITH ADDITIONAL RED CHIPPINGS (CYCLE LANE)
 - PROPOSED SOFT LANDSCAPING
 - PROPOSED BUFF HFS
 - PROPOSED 400x400x65mm CHARCOAL GREY ARTIFICIAL STONE TACTILE PAVING
 - PROPOSED GRANITE CORDUROY PAVING
 - PROPOSED GRANITE LADDER/TRAMLIN PAVING
 - PROPOSED CHAMFERED KERB
 - PROPOSED TRANSITION KERB
 - PROPOSED CONCRETE SPLAYED KERB (150x300x900mm)
 - PROPOSED CONCRETE KERB (150x300x900mm)
 - PROPOSED FLUSH CONCRETE KERB (150x300x900mm)
 - PROPOSED CONCRETE KERB DROPPER (150x300x900mm)
 - PROPOSED QUADRANT CONCRETE KERB (150mm)
 - PROPOSED TREES
 - PROPOSED RETAINING WALL
 - PROPOSED INFORMAL PLAY AREA
 - PROPOSED RAMP
 - PROPOSED WHITE ROAD MARKINGS
 - PROPOSED YELLOW ROAD MARKINGS
 - PROPOSED BELISHA BEACON
 - RELOCATED BUS SHELTER
 - RELOCATED BUS STOP FLAG

- NOTES:**
- THIS DRAWING SHALL BE READ IN CONJUNCTION WITH ALL OTHER DRAWINGS, SCHEDULES AND SPECIFICATIONS FOR THIS SCHEME.
 - DO NOT SCALE FROM THIS DRAWING.
 - ALL DIMENSIONS ARE IN METRES UNLESS OTHERWISE SPECIFIED.
 - DRAWING TO BE PRINTED IN COLOUR.
 - THE LOCATION OF STATUTORY UNDERTAKERS APPARATUS SHOULD BE PROVIDED BY THE CONTRACTOR BEFORE UNDERTAKING ANY EXCAVATION.
 - SITE CONDITIONS MAY DICTATE THE NEED FOR VARYING EXCAVATIONS THAN THOSE INDICATED
 - ALL REDUNDANT GULLY POTS AND HOPPER BOXES TO BE DECOMMISSIONED, SEALED AND BACKFILLED WITH IN SITU C16/20 CONCRETE.
 - THE CONTRACTOR IS RESPONSIBLE FOR THE REMOVAL OF ALL EXISTING ROAD MARKINGS AFFECTED BY THE WORKS. THE CONTRACTOR SHALL OBTAIN THE OVERSEEING ORGANISATIONS' APPROVAL TO THEIR PROPOSED METHOD OF REMOVING EXISTING MARKINGS AND SHALL NOT REMOVE ANY EXISTING MARKINGS WITHOUT THE PRIOR APPROVAL OF THE OVERSEEING ORGANISATION.
 - ALL REMOVED MATERIALS AND STREET FURNITURE THAT ARE TO BE DISPOSED OF ARE TO BE TAKEN TO A LICENSED DISPOSAL FACILITY.



CUTLINE - FOR CONTINUATION SEE DRAWING NO. 30197120-ARC-HGN-ZZ-DR-HE-00011

CUTLINE - FOR CONTINUATION SEE DRAWING NO. 30197120-ARC-HGN-ZZ-DR-HE-00013

Rev	Date	Description	Prod.	Chk.	Rev.	App.
P01.2	19/03/24					

EDINBURGH
THE CITY OF EDINBURGH COUNCIL

Project: **Queensferry Walking And Cycling Improvements**

Site: Queensferry Edinburgh
 Client: City of Edinburgh Council
 4 East Market Street
 Edinburgh & EH8 8BG
 www.edinburgh.gov.uk

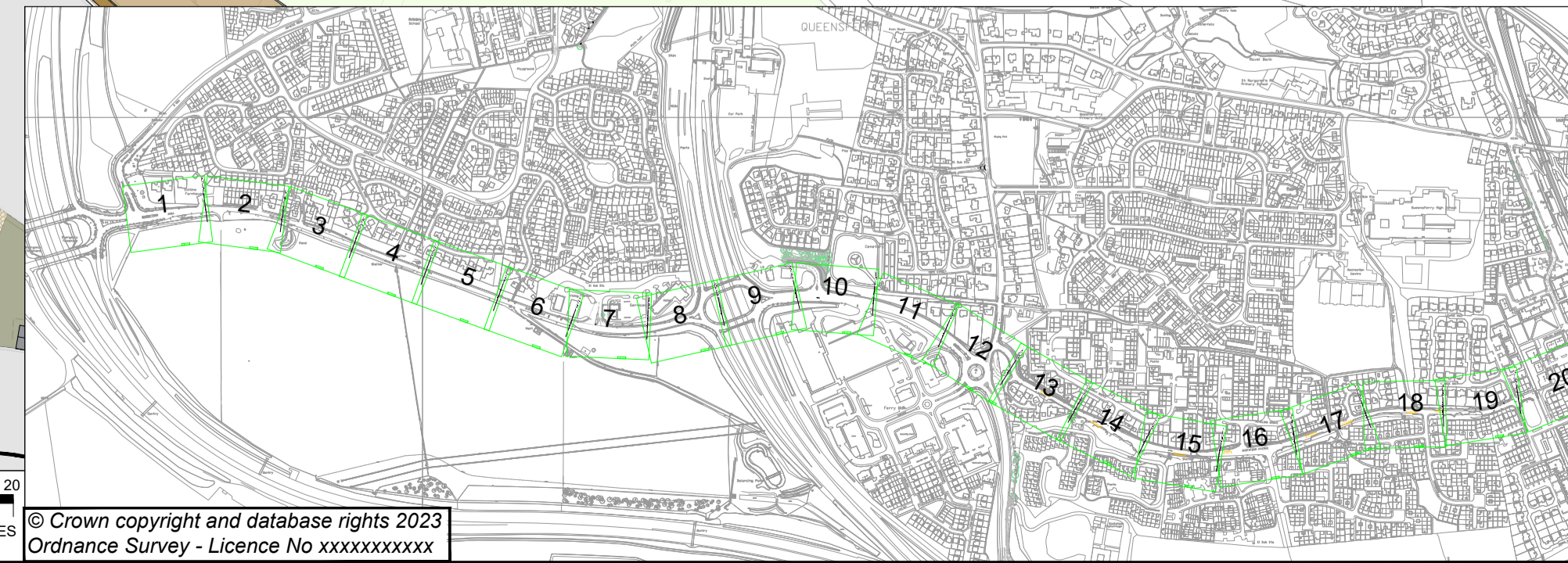
ARCADIS

Registered office: 80 Fenchurch Street, London EC3M 4BY
 Coordinating office: 80 George Street, Edinburgh EH2 3BU
 Tel: 44 (0)131 347 3800

www.arcadis.com © Copyright reserved

QUEENSFERRY CONNECTIONS PROPOSED GENERAL ARRANGEMENT PLAN (SHEET 12 OF 20)

Designed	Signed	Date
---	---	---
Produced	Signed	Date
---	---	---
Checked	Signed	Date
---	---	---
Reviewed	Signed	Date
---	---	---
Approved	Signed	Date
---	---	---
Design Stage	Checked/Reviewed	Date
Original Size: A1	Scale: AOD	
Suitability Code: SO	Scale: 1:200	Sheet Number: 30197120
Initial Status		
Drawing Number: 30197120_ARC_HGN_ZZ_DR_HE_00012	Revision: P01.2	



0 5 10 20 METRES
 SCALE 1:200 (A1)
 SCALE 1:400 (A3)
 © Crown copyright and database rights 2023
 Ordnance Survey - Licence No xxxxxxxxxx

SAFETY, HEALTH AND ENVIRONMENTAL INFORMATION
 In addition to the hazards/risks normally associated with the types of work detailed on this drawing, note the following:

CONSTRUCTION
 C2 DRAWINGS INDICATES SIGNIFICANT UTILITIES BELOW SURFACE LEVEL. BASEMENTS HAVE ALSO BEEN IDENTIFIED IN THE AREA OF WORKS. REFER TO DESIGN RISK REGISTER (OSD-ARC-15-GHS-HS-X-00002)

MAINTENANCE/CLEANING
 NONE

DECOMMISSIONING/DEMOLITION
 LIGHTING COLUMNS, ILLUMINATED SIGN POSTS AND OTHER POWER SUPPLIED STREET FURNITURE IS TO BE DISCONNECTED AND MADE SAFE PRIOR TO REMOVAL/ CONNECTION
 It is assumed that all works will be carried out by a competent contractor working, where appropriate, to an approved method statement

- KEY:**
- PROPOSED FOOTWAY ASPHALT SURFACING
 - PROPOSED CARRIAGEWAY - SURFACE COURSE ONLY
 - PROPOSED CARRIAGEWAY - FULL DEPTH CONSTRUCTION
 - PROPOSED ASPHALT SURFACING (SHARED USE PATH)
 - PROPOSED ASPHALT WITH RED CHIPPINGS SURFACING (CYCLE LANE)
 - PROPOSED ASPHALT HIGH FRICTION SURFACING WITH ADDITIONAL RED CHIPPINGS (CYCLE LANE)
 - PROPOSED SOFT LANDSCAPING
 - PROPOSED BUFF HFS
 - PROPOSED 400x400x65mm CHARCOAL GREY ARTIFICIAL STONE TACTILE PAVING
 - PROPOSED GRANITE CORDUROY PAVING
 - PROPOSED GRANITE LADDER/TRAMLIN PAVING
 - PROPOSED CHAMFERED KERB
 - PROPOSED TRANSITION KERB
 - PROPOSED CONCRETE SPLAYED KERB (150x300x900mm)
 - PROPOSED CONCRETE KERB (150x300x900mm)
 - PROPOSED FLUSH CONCRETE KERB (150x300x900mm)
 - PROPOSED CONCRETE KERB DROPPER (150x300x900mm)
 - PROPOSED QUADRANT CONCRETE KERB (150mm)
 - PROPOSED TREES
 - PROPOSED RETAINING WALL
 - PROPOSED INFORMAL PLAY AREA
 - PROPOSED RAMP
 - PROPOSED WHITE ROAD MARKINGS
 - PROPOSED YELLOW ROAD MARKINGS
 - PROPOSED BELISHA BEACON
 - RELOCATED BUS SHELTER
 - RELOCATED BUS STOP FLAG

- NOTES:**
- THIS DRAWING SHALL BE READ IN CONJUNCTION WITH ALL OTHER DRAWINGS, SCHEDULES AND SPECIFICATIONS FOR THIS SCHEME.
 - DO NOT SCALE FROM THIS DRAWING.
 - ALL DIMENSIONS ARE IN METRES UNLESS OTHERWISE SPECIFIED.
 - DRAWING TO BE PRINTED IN COLOUR.
 - THE LOCATION OF STATUTORY UNDERTAKERS APPARATUS SHOULD BE PROVIDED BY THE CONTRACTOR BEFORE UNDERTAKING ANY EXCAVATION.
 - SITE CONDITIONS MAY DICTATE THE NEED FOR VARYING EXCAVATIONS THAN THOSE INDICATED
 - ALL REDUNDANT GULLY POTS AND HOPPER BOXES TO BE DECOMMISSIONED, SEALED AND BACKFILLED WITH IN SITU C16/20 CONCRETE.
 - THE CONTRACTOR IS RESPONSIBLE FOR THE REMOVAL OF ALL EXISTING ROAD MARKINGS AFFECTED BY THE WORKS. THE CONTRACTOR SHALL OBTAIN THE OVERSEEING ORGANISATIONS' APPROVAL TO THEIR PROPOSED METHOD OF REMOVING EXISTING MARKINGS AND SHALL NOT REMOVE ANY EXISTING MARKINGS WITHOUT THE PRIOR APPROVAL OF THE OVERSEEING ORGANISATION.
 - ALL REMOVED MATERIALS AND STREET FURNITURE THAT ARE TO BE DISPOSED OF ARE TO BE TAKEN TO A LICENSED DISPOSAL FACILITY.



Rev	Date	Description	Prod.	Chk.	Rev.	App.
P01.2	08/03/24					

EDINBURGH
 THE CITY OF EDINBURGH COUNCIL

Project: Queensferry Walking And Cycling Improvements

Site: Queensferry Edinburgh

Client: City of Edinburgh Council
 4 East Market Street
 Edinburgh & EH8 8BG
 www.edinburgh.gov.uk

ARCADIS

Registered office: 80 Fenchurch Street, London EC3M 4BY

Coordinating office: 80 George Street, Edinburgh EH2 3BU
 Tel: 44 (0)131 347 3800

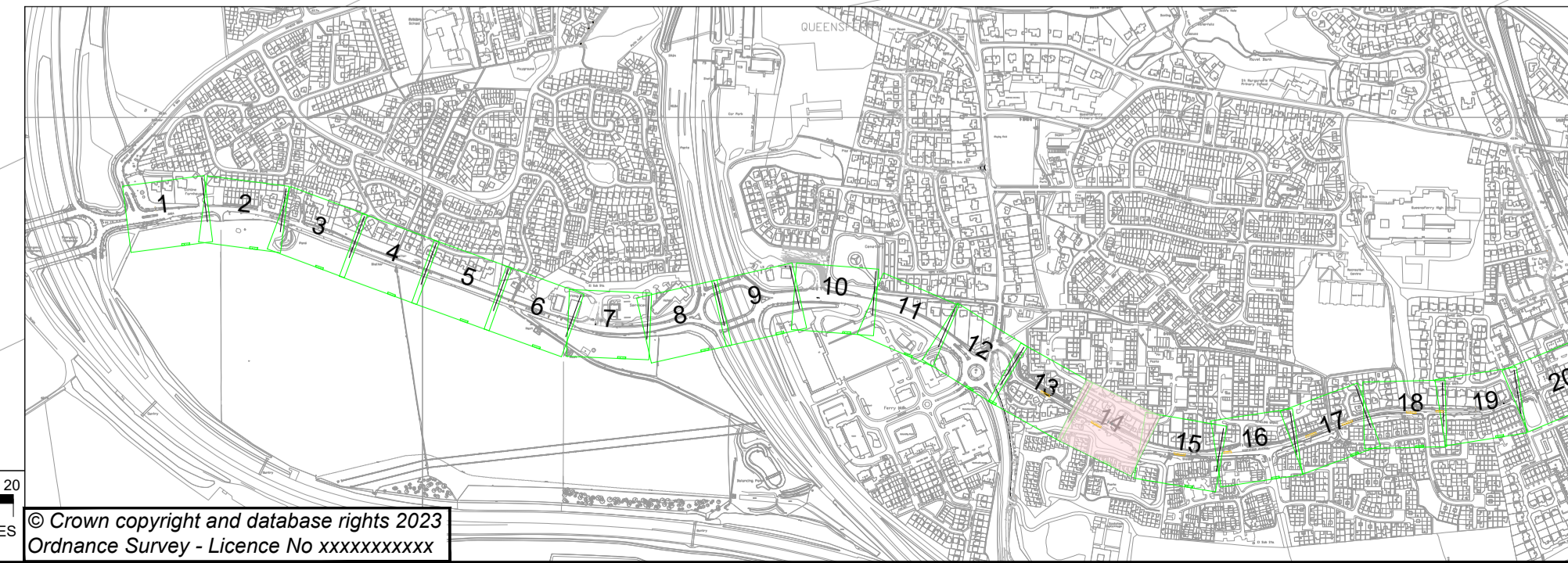
www.arcadis.com © Copyright reserved

QUEENSFERRY CONNECTIONS
 PROPOSED GENERAL
 ARRANGEMENT PLAN (SHEET 14 OF 20)

Design Stage	Produced	Checked	Reviewed	Approved	Design Stage	Produced	Checked	Reviewed	Approved

DRAFT
 19/05/25
 FOR CONSULTATION
 AND COMMENT ONLY

Initial Status



SCALE 1:200 (A1)
 SCALE 1:400 (A3)

© Crown copyright and database rights 2023
 Ordnance Survey - Licence No xxxxxxxxxx

SAFETY, HEALTH AND ENVIRONMENTAL INFORMATION
 In addition to the hazards/risks normally associated with the types of work detailed on this drawing, note the following:

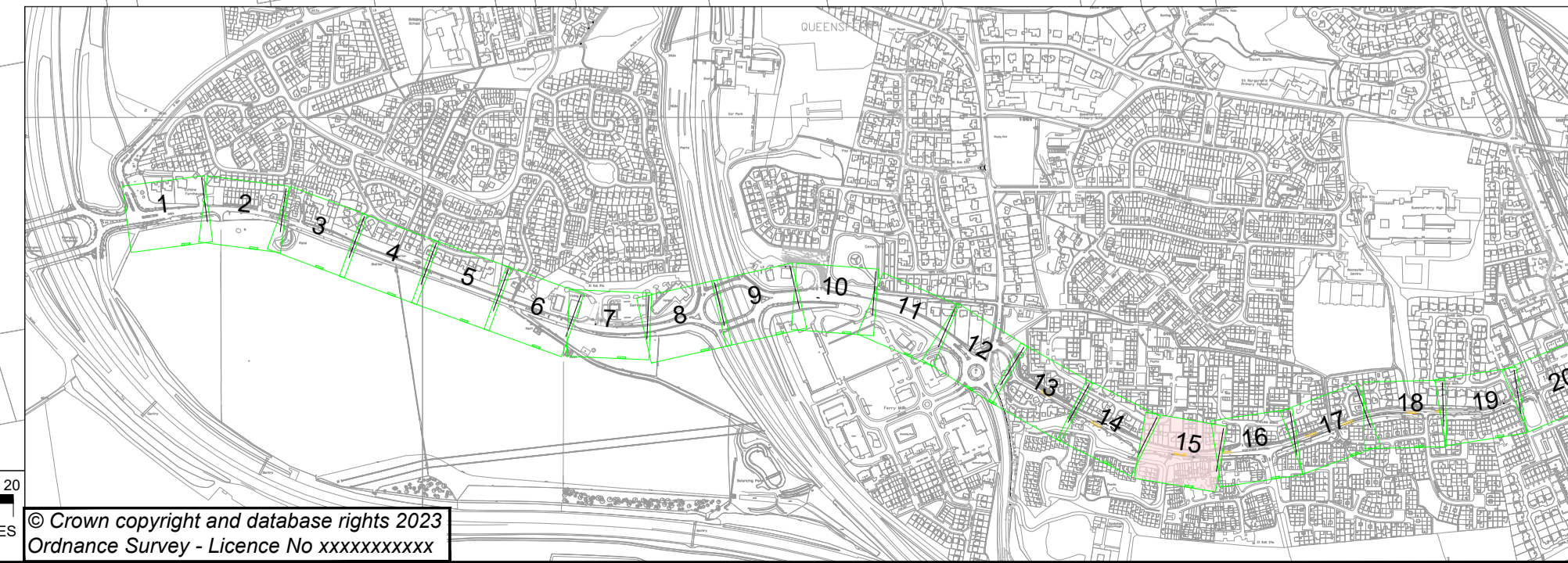
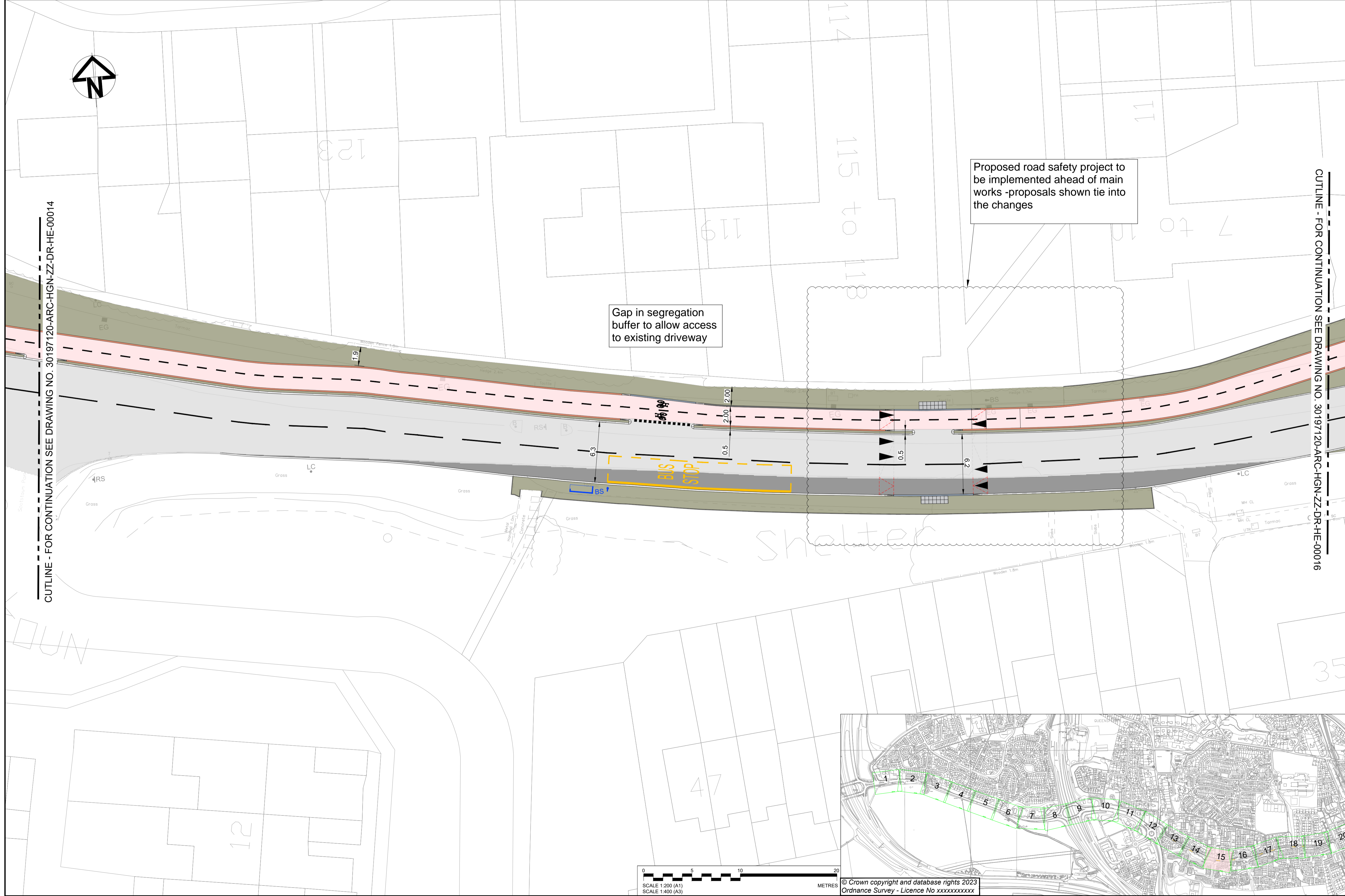
CONSTRUCTION
 C2 DRAWINGS INDICATES SIGNIFICANT UTILITIES BELOW SURFACE LEVEL. BASEMENTS HAVE ALSO BEEN IDENTIFIED IN THE AREA OF WORKS. REFER TO DESIGN RISK REGISTER (OSD-ARC-15-GHS-HS-X-00002)

MAINTENANCE/CLEANING
 NONE

DECOMMISSIONING/DEMOLITION
 LIGHTING COLUMNS, ILLUMINATED SIGN POSTS AND OTHER POWER SUPPLIED STREET FURNITURE IS TO BE DISCONNECTED AND MADE SAFE PRIOR TO REMOVAL/ CONNECTION
 It is assumed that all works will be carried out by a competent contractor working, where appropriate, to an approved method statement

- KEY:**
- PROPOSED FOOTWAY ASPHALT SURFACING
 - PROPOSED CARRIAGEWAY - SURFACE COURSE ONLY
 - PROPOSED CARRIAGEWAY - FULL DEPTH CONSTRUCTION
 - PROPOSED ASPHALT SURFACING (SHARED USE PATH)
 - PROPOSED ASPHALT WITH RED CHIPPINGS SURFACING (CYCLE LANE)
 - PROPOSED ASPHALT HIGH FRICTION SURFACING WITH ADDITIONAL RED CHIPPINGS (CYCLE LANE)
 - PROPOSED SOFT LANDSCAPING
 - PROPOSED BUFF HFS
 - PROPOSED 400x400x65mm CHARCOAL GREY ARTIFICIAL STONE TACTILE PAVING
 - PROPOSED GRANITE CORDUROY PAVING
 - PROPOSED GRANITE LADDER/TRAMLIN PAVING
 - PROPOSED CHAMFERED KERB
 - PROPOSED TRANSITION KERB
 - PROPOSED CONCRETE SPLAYED KERB (150x300x900mm)
 - PROPOSED CONCRETE KERB (150x300x900mm)
 - PROPOSED FLUSH CONCRETE KERB (150x300x900mm)
 - PROPOSED CONCRETE KERB DROPPER (150x300x900mm)
 - PROPOSED QUADRANT CONCRETE KERB (150mm)
 - PROPOSED TREES
 - PROPOSED RETAINING WALL
 - PROPOSED INFORMAL PLAY AREA
 - PROPOSED RAMP
 - PROPOSED WHITE ROAD MARKINGS
 - PROPOSED YELLOW ROAD MARKINGS
 - PROPOSED BELISHA BEACON
 - RELOCATED BUS SHELTER
 - RELOCATED BUS STOP FLAG

- NOTES:**
- THIS DRAWING SHALL BE READ IN CONJUNCTION WITH ALL OTHER DRAWINGS, SCHEDULES AND SPECIFICATIONS FOR THIS SCHEME.
 - DO NOT SCALE FROM THIS DRAWING.
 - ALL DIMENSIONS ARE IN METRES UNLESS OTHERWISE SPECIFIED.
 - DRAWING TO BE PRINTED IN COLOUR.
 - THE LOCATION OF STATUTORY UNDERTAKERS APPARATUS SHOULD BE PROVIDED BY THE CONTRACTOR BEFORE UNDERTAKING ANY EXCAVATION.
 - SITE CONDITIONS MAY DICTATE THE NEED FOR VARYING EXCAVATIONS THAN THOSE INDICATED
 - ALL REDUNDANT GULLY POTS AND HOPPER BOXES TO BE DECOMMISSIONED, SEALED AND BACKFILLED WITH IN SITU C16/20 CONCRETE.
 - THE CONTRACTOR IS RESPONSIBLE FOR THE REMOVAL OF ALL EXISTING ROAD MARKINGS AFFECTED BY THE WORKS. THE CONTRACTOR SHALL OBTAIN THE OVERSEEING ORGANISATIONS' APPROVAL TO THEIR PROPOSED METHOD OF REMOVING EXISTING MARKINGS AND SHALL NOT REMOVE ANY EXISTING MARKINGS WITHOUT THE PRIOR APPROVAL OF THE OVERSEEING ORGANISATION.
 - ALL REMOVED MATERIALS AND STREET FURNITURE THAT ARE TO BE DISPOSED OF ARE TO BE TAKEN TO A LICENSED DISPOSAL FACILITY.



Rev	Date	Description	Prod.	Chk.	Rev.	App.
P01.2	08/03/24					

EDINBURGH
 THE CITY OF EDINBURGH COUNCIL

Project: **Queensferry Walking And Cycling Improvements**

Site: Queensferry Edinburgh
 Client: City of Edinburgh Council
 4 East Market Street
 Edinburgh & EH8 8BG
 www.edinburgh.gov.uk

ARCADIS

Registered office: 80 Fenchurch Street, London EC3M 4BY
 Coordinating office: 80 George Street, Edinburgh EH2 3BU
 Tel: 44 (0)131 347 3800

www.arcadis.com © Copyright reserved

QUEENSFERRY CONNECTIONS PROPOSED GENERAL ARRANGEMENT PLAN (SHEET 15 OF 20)

Designed:	Signed:	Date:
Produced:	Signed:	Date:
Checked:	Signed:	Date:
Reviewed:	Signed:	Date:
Approved:	Signed:	Date:
Design Stage:	Design Stage:	
Original Size:	Original Size:	AOD
Suitability Code:	Suitability Code:	30197120
Suitability Description:	Suitability Description:	Initial Status
Security Classification:	Security Classification:	
Drawing Number:	Drawing Number:	Revision:
30197120_ARC_HGN_ZZ_DR_HE_00016		P01.2

SAFETY, HEALTH AND ENVIRONMENTAL INFORMATION
 In addition to the hazards/risks normally associated with the types of work detailed on this drawing, note the following:

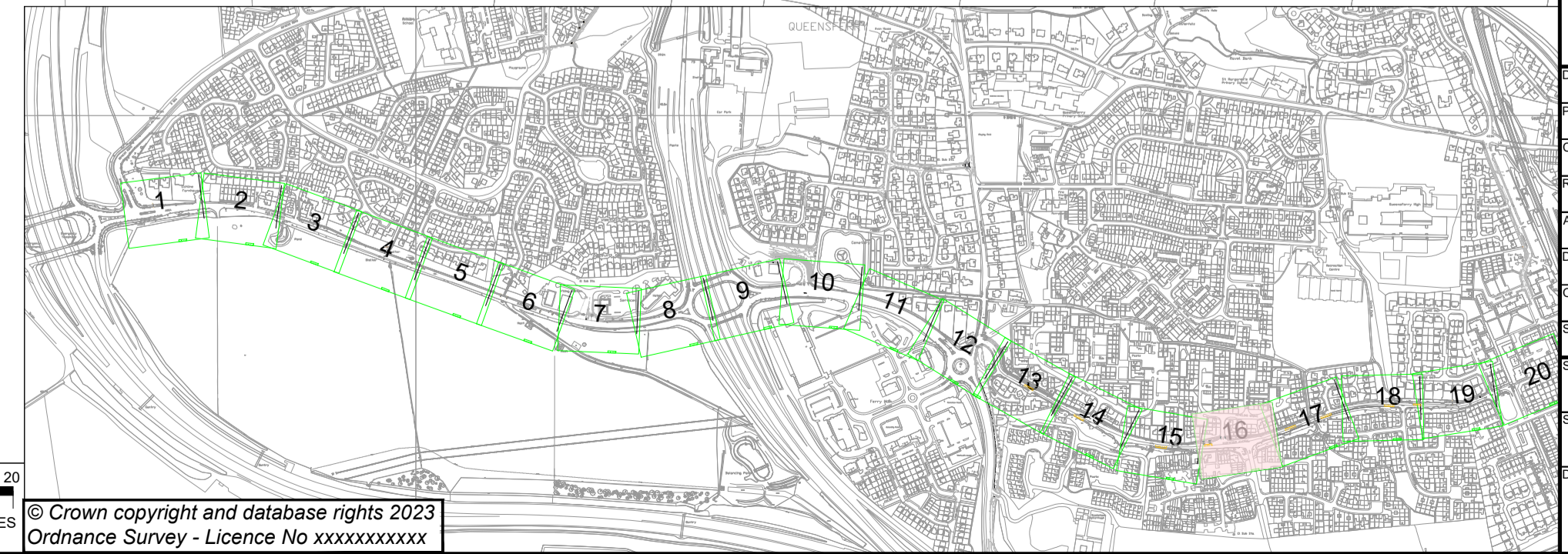
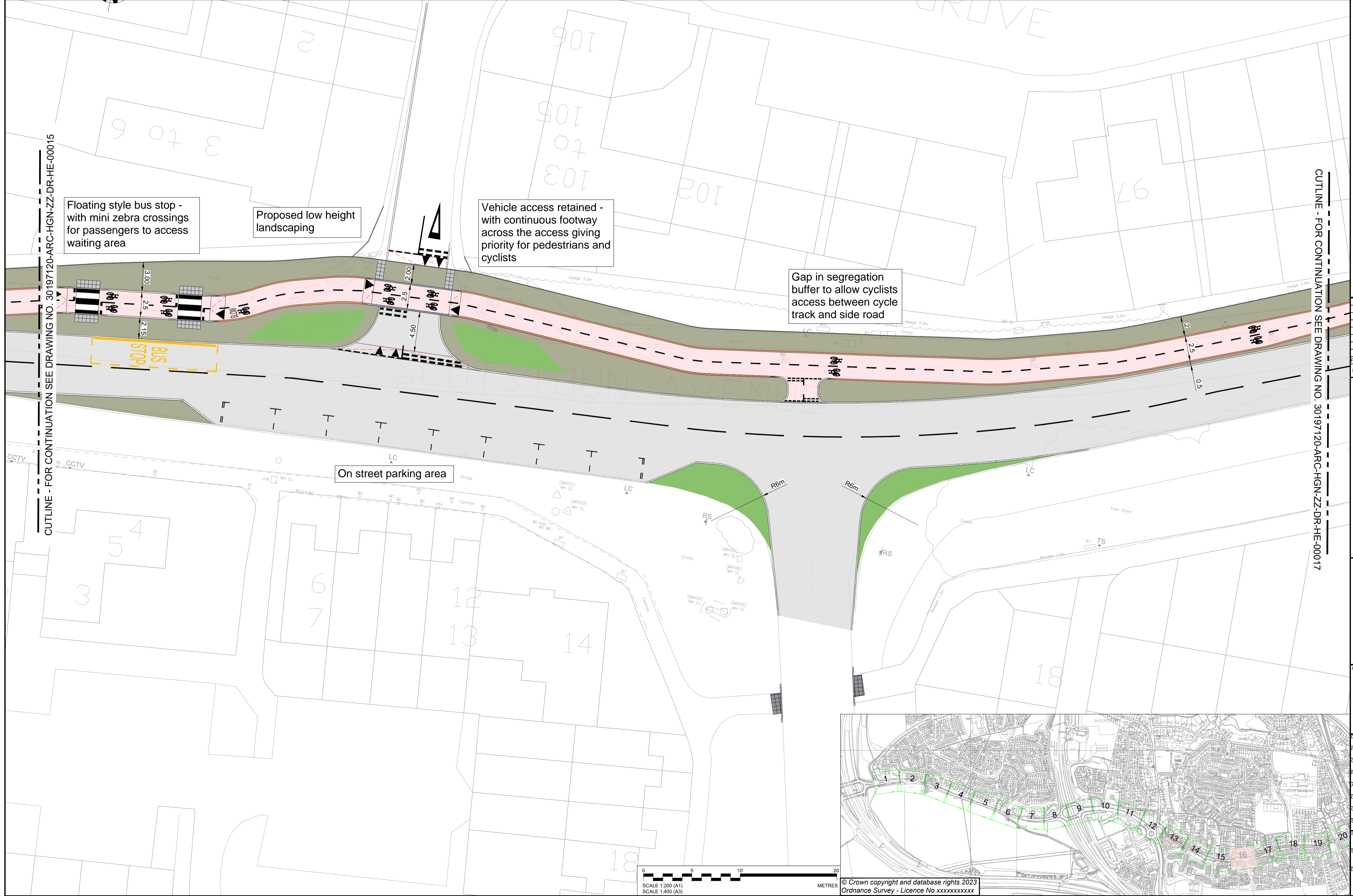
CONSTRUCTION
 C2 DRAWINGS INDICATES SIGNIFICANT UTILITIES BELOW SURFACE LEVEL. BASEMENTS HAVE ALSO BEEN IDENTIFIED IN THE AREA OF WORKS. REFER TO DESIGN RISK REGISTER (OSD-ARC-15-GHS-HS-X-00002)

MAINTENANCE/CLEANING
 NONE

DECOMMISSIONING/DEMOLITION
 LIGHTING COLUMNS, ILLUMINATED SIGN POSTS AND OTHER POWER SUPPLIED STREET FURNITURE IS TO BE DISCONNECTED AND MADE SAFE PRIOR TO REMOVAL/ CONNECTION
 It is assumed that all works will be carried out by a competent contractor working, where appropriate, to an approved method statement

- KEY:**
- PROPOSED FOOTWAY ASPHALT SURFACING
 - PROPOSED CARRIAGEWAY - SURFACE COURSE ONLY
 - PROPOSED CARRIAGEWAY - FULL DEPTH CONSTRUCTION
 - PROPOSED ASPHALT SURFACING (SHARED USE PATH)
 - PROPOSED ASPHALT WITH RED CHIPPINGS SURFACING (CYCLE LANE)
 - PROPOSED ASPHALT HIGH FRICTION SURFACING WITH ADDITIONAL RED CHIPPINGS (CYCLE LANE)
 - PROPOSED SOFT LANDSCAPING
 - PROPOSED BUFF HFS
 - PROPOSED 400x400x65mm CHARCOAL GREY ARTIFICIAL STONE TACTILE PAVING
 - PROPOSED GRANITE CORDUROY PAVING
 - PROPOSED GRANITE LADDER/TRAMLIN PAVING
 - PROPOSED CHAMFERED KERB
 - PROPOSED TRANSITION KERB
 - PROPOSED CONCRETE SPLAYED KERB (150x300x900mm)
 - PROPOSED CONCRETE KERB (150x300x900mm)
 - PROPOSED FLUSH CONCRETE KERB (150x300x900mm)
 - PROPOSED CONCRETE KERB DROPPER (150x300x900mm)
 - PROPOSED QUADRANT CONCRETE KERB (150mm)
 - PROPOSED TREES
 - PROPOSED RETAINING WALL
 - PROPOSED INFORMAL PLAY AREA
 - PROPOSED RAMP
 - PROPOSED WHITE ROAD MARKINGS
 - PROPOSED YELLOW ROAD MARKINGS
 - PROPOSED BELISHA BEACON
 - RELOCATED BUS SHELTER
 - RELOCATED BUS STOP FLAG

- NOTES:**
- THIS DRAWING SHALL BE READ IN CONJUNCTION WITH ALL OTHER DRAWINGS, SCHEDULES AND SPECIFICATIONS FOR THIS SCHEME.
 - DO NOT SCALE FROM THIS DRAWING.
 - ALL DIMENSIONS ARE IN METRES UNLESS OTHERWISE SPECIFIED.
 - DRAWING TO BE PRINTED IN COLOUR.
 - THE LOCATION OF STATUTORY UNDERTAKERS APPARATUS SHOULD BE PROVIDED BY THE CONTRACTOR BEFORE UNDERTAKING ANY EXCAVATION.
 - SITE CONDITIONS MAY DICTATE THE NEED FOR VARYING EXCAVATIONS THAN THOSE INDICATED
 - ALL REDUNDANT GULLY POTS AND HOPPER BOXES TO BE DECOMMISSIONED, SEALED AND BACKFILLED WITH IN SITU C16/20 CONCRETE.
 - THE CONTRACTOR IS RESPONSIBLE FOR THE REMOVAL OF ALL EXISTING ROAD MARKINGS AFFECTED BY THE WORKS. THE CONTRACTOR SHALL OBTAIN THE OVERSEEING ORGANISATIONS' APPROVAL TO THEIR PROPOSED METHOD OF REMOVING EXISTING MARKINGS AND SHALL NOT REMOVE ANY EXISTING MARKINGS WITHOUT THE PRIOR APPROVAL OF THE OVERSEEING ORGANISATION.
 - ALL REMOVED MATERIALS AND STREET FURNITURE THAT ARE TO BE DISPOSED OF ARE TO BE TAKEN TO A LICENSED DISPOSAL FACILITY.



Rev	Date	Description	Prod.	Chk.	Rev.	App.
P01.2	08/03/24					

EDINBURGH
 THE CITY OF EDINBURGH COUNCIL

Project: **Queensferry Walking And Cycling Improvements**

Site: Queensferry Edinburgh
 Client: City of Edinburgh Council
 4 East Market Street
 Edinburgh & EH8 8BG
 www.edinburgh.gov.uk

ARCADIS

Registered office: 80 Fenchurch Street, London EC3M 4BY
 Coordinating office: 80 George Street, Edinburgh EH2 3BU
 Tel: 44 (0)131 347 3800

www.arcadis.com © Copyright reserved

QUEENSFERRY CONNECTIONS
 PROPOSED GENERAL
 ARRANGEMENT PLAN (SHEET 16 OF 20)

Designed:	Signed:	Date:
Produced:	Date:	
Checked:	Date:	
Reviewed:	Date:	
Approved:	Date:	
Design Stage:	Project Number:	
Original Size:	A1	AOD
Suitability Code:	SO	1:200
Suitability Description:		30197120
Security Classification:	Initial Status	
Drawing Number:	30197120_ARC_HGN_ZZ_DR_HE_00017	Revision: P01.2

SCALE 1:200 (A1)
 SCALE 1:400 (A3)
 METRES
 © Crown copyright and database rights 2023
 Ordnance Survey - Licence No xxxxxxxxxx

SAFETY, HEALTH AND ENVIRONMENTAL INFORMATION
 In addition to the hazards/risks normally associated with the types of work detailed on this drawing, note the following:

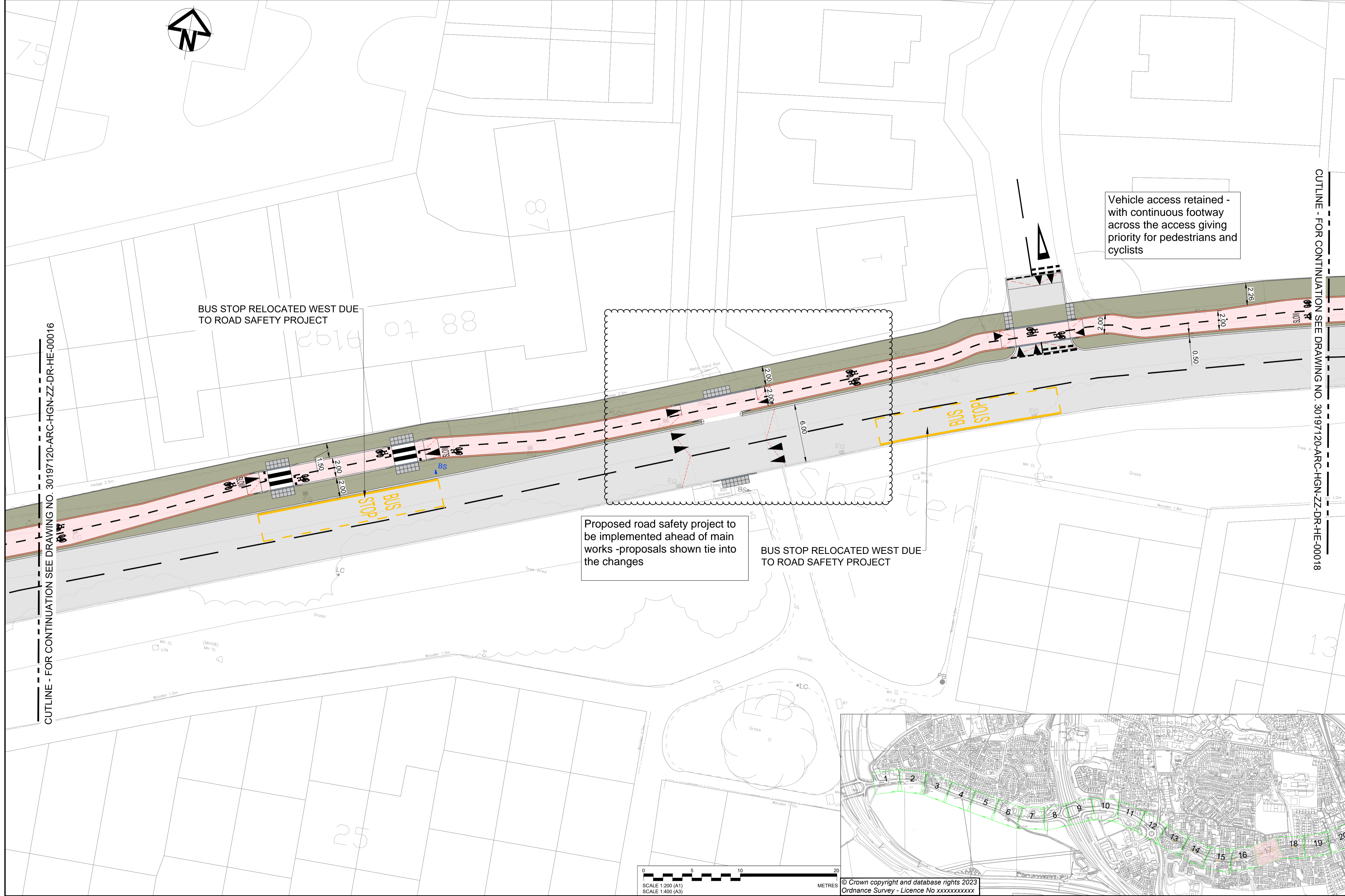
CONSTRUCTION
 C2 DRAWINGS INDICATES SIGNIFICANT UTILITIES BELOW SURFACE LEVEL. BASEMENTS HAVE ALSO BEEN IDENTIFIED IN THE AREA OF WORKS. REFER TO DESIGN RISK REGISTER (OSD-ARC-15-GHS-HS-X-00002)

MAINTENANCE/CLEANING
 NONE

DECOMMISSIONING/DEMOLITION
 LIGHTING COLUMNS, ILLUMINATED SIGN POSTS AND OTHER POWER SUPPLIED STREET FURNITURE IS TO BE DISCONNECTED AND MADE SAFE PRIOR TO REMOVAL/ CONNECTION
 It is assumed that all works will be carried out by a competent contractor working, where appropriate, to an approved method statement

- KEY:**
- PROPOSED FOOTWAY ASPHALT SURFACING
 - PROPOSED CARRIAGEWAY - SURFACE COURSE ONLY
 - PROPOSED CARRIAGEWAY - FULL DEPTH CONSTRUCTION
 - PROPOSED ASPHALT SURFACING (SHARED USE PATH)
 - PROPOSED ASPHALT WITH RED CHIPPINGS SURFACING (CYCLE LANE)
 - PROPOSED ASPHALT HIGH FRICTION SURFACING WITH ADDITIONAL RED CHIPPINGS (CYCLE LANE)
 - PROPOSED SOFT LANDSCAPING
 - PROPOSED BUFF HFS
 - PROPOSED 400x400x65mm CHARCOAL GREY ARTIFICIAL STONE TACTILE PAVING
 - PROPOSED GRANITE CORDUROY PAVING
 - PROPOSED GRANITE LADDER/TRAMLIN PAVING
 - PROPOSED CHAMFERED KERB
 - PROPOSED TRANSITION KERB
 - PROPOSED CONCRETE SPLAYED KERB (150x300x900mm)
 - PROPOSED CONCRETE KERB (150x300x900mm)
 - PROPOSED FLUSH CONCRETE KERB (150x300x900mm)
 - PROPOSED CONCRETE KERB DROPPER (150x300x900mm)
 - PROPOSED QUADRANT CONCRETE KERB (150mm)
 - PROPOSED TREES
 - PROPOSED RETAINING WALL
 - PROPOSED INFORMAL PLAY AREA
 - PROPOSED RAMP
 - PROPOSED WHITE ROAD MARKINGS
 - PROPOSED YELLOW ROAD MARKINGS
 - PROPOSED BELISHA BEACON
 - RELOCATED BUS SHELTER
 - RELOCATED BUS STOP FLAG

- NOTES:**
- THIS DRAWING SHALL BE READ IN CONJUNCTION WITH ALL OTHER DRAWINGS, SCHEDULES AND SPECIFICATIONS FOR THIS SCHEME.
 - DO NOT SCALE FROM THIS DRAWING.
 - ALL DIMENSIONS ARE IN METRES UNLESS OTHERWISE SPECIFIED.
 - DRAWING TO BE PRINTED IN COLOUR.
 - THE LOCATION OF STATUTORY UNDERTAKERS APPARATUS SHOULD BE PROVIDED BY THE CONTRACTOR BEFORE UNDERTAKING ANY EXCAVATION.
 - SITE CONDITIONS MAY DICTATE THE NEED FOR VARYING EXCAVATIONS THAN THOSE INDICATED
 - ALL REDUNDANT GULLY POTS AND HOPPER BOXES TO BE DECOMMISSIONED, SEALED AND BACKFILLED WITH IN SITU C16/20 CONCRETE.
 - THE CONTRACTOR IS RESPONSIBLE FOR THE REMOVAL OF ALL EXISTING ROAD MARKINGS AFFECTED BY THE WORKS. THE CONTRACTOR SHALL OBTAIN THE OVERSEEING ORGANISATIONS' APPROVAL TO THEIR PROPOSED METHOD OF REMOVING EXISTING MARKINGS AND SHALL NOT REMOVE ANY EXISTING MARKINGS WITHOUT THE PRIOR APPROVAL OF THE OVERSEEING ORGANISATION.
 - ALL REMOVED MATERIALS AND STREET FURNITURE THAT ARE TO BE DISPOSED OF ARE TO BE TAKEN TO A LICENSED DISPOSAL FACILITY.



Rev	Date	Description	Prod.	Chk.	Rev.	App.
P01.2	08/03/24					

EDINBURGH
 THE CITY OF EDINBURGH COUNCIL

Project: Queensferry Walking And Cycling Improvements

Site: Queensferry Edinburgh
 Client: City of Edinburgh Council
 4 East Market Street
 Edinburgh & EH8 8BG
 www.edinburgh.gov.uk

ARCADIS

Registered office: 80 Fenchurch Street, London EC3M 4BY
 Coordinating office: 80 George Street, Edinburgh EH2 3BU
 Tel: 44 (0)131 347 3800

www.arcadis.com © Copyright reserved

QUEENSFERRY CONNECTIONS
 PROPOSED GENERAL
 ARRANGEMENT PLAN (SHEET 17 OF 20)

Design Stage: A1
 Original Size: A1
 Suitability Code: SO
 Suitability Description: 1:200
 Initial Status

DRAFT
 19/05/25
 FOR CONSULTATION AND COMMENT ONLY

Drawing Number: 30197120_ARC_HGN_ZZ_DR_HE_00018
 Revision: P01.2

SAFETY, HEALTH AND ENVIRONMENTAL INFORMATION
 In addition to the hazards/risks normally associated with the types of work detailed on this drawing, note the following:

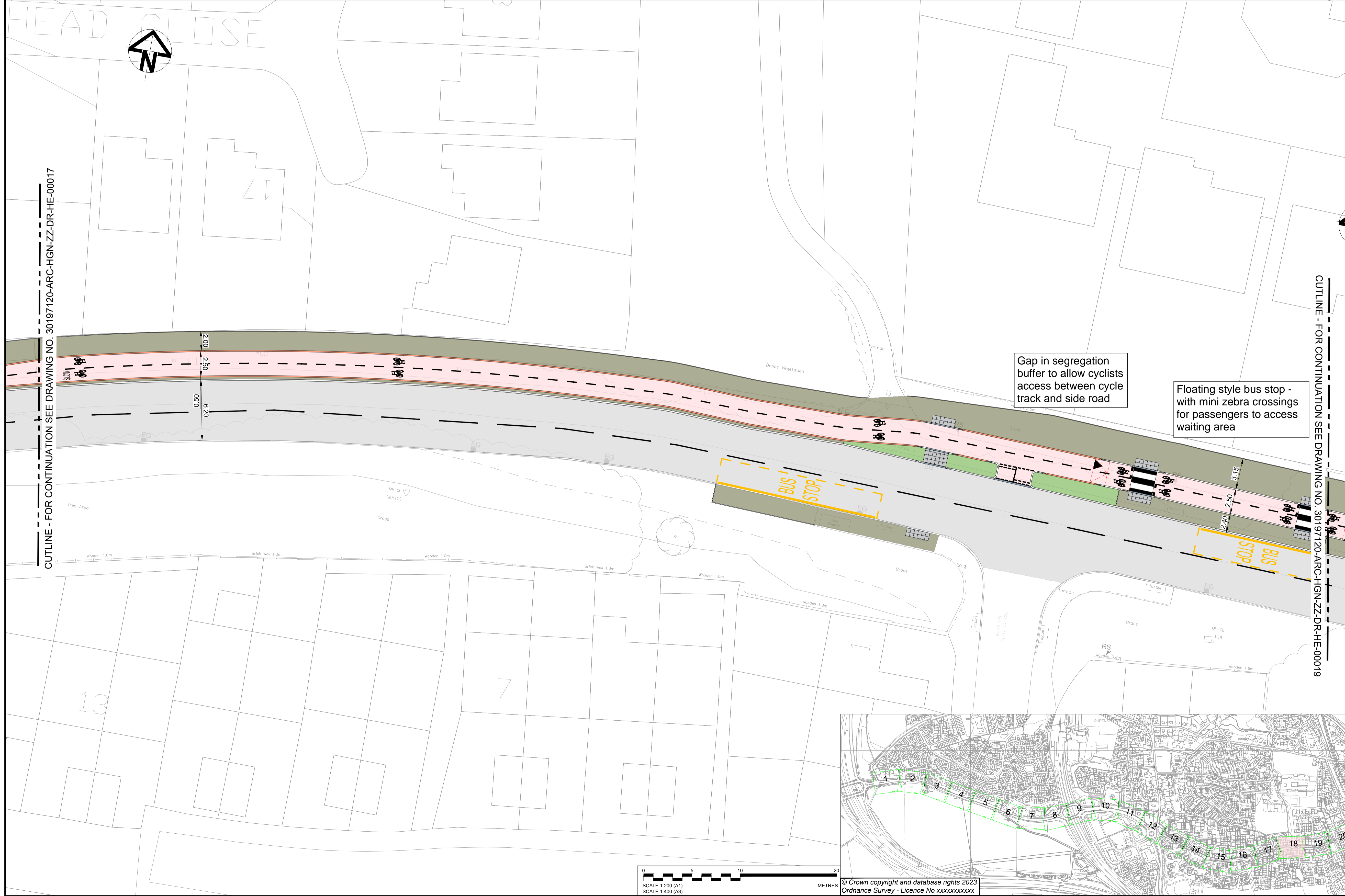
CONSTRUCTION
 C2 DRAWINGS INDICATES SIGNIFICANT UTILITIES BELOW SURFACE LEVEL. BASEMENTS HAVE ALSO BEEN IDENTIFIED IN THE AREA OF WORKS. REFER TO DESIGN RISK REGISTER (OSD-ARC-15-GHS-HS-X-00002)

MAINTENANCE/CLEANING
 NONE

DECOMMISSIONING/DEMOLITION
 LIGHTING COLUMNS, ILLUMINATED SIGN POSTS AND OTHER POWER SUPPLIED STREET FURNITURE IS TO BE DISCONNECTED AND MADE SAFE PRIOR TO REMOVAL/ CONNECTION
 It is assumed that all works will be carried out by a competent contractor working, where appropriate, to an approved method statement

- KEY:**
- PROPOSED FOOTWAY ASPHALT SURFACING
 - PROPOSED CARRIAGEWAY - SURFACE COURSE ONLY
 - PROPOSED CARRIAGEWAY - FULL DEPTH CONSTRUCTION
 - PROPOSED ASPHALT SURFACING (SHARED USE PATH)
 - PROPOSED ASPHALT WITH RED CHIPPINGS SURFACING (CYCLE LANE)
 - PROPOSED ASPHALT HIGH FRICTION SURFACING WITH ADDITIONAL RED CHIPPINGS (CYCLE LANE)
 - PROPOSED SOFT LANDSCAPING
 - PROPOSED BUFF HFS
 - PROPOSED 400x400x65mm CHARCOAL GREY ARTIFICIAL STONE TACTILE PAVING
 - PROPOSED GRANITE CORDUROY PAVING
 - PROPOSED GRANITE LADDER/TRAMLIN PAVING
 - PROPOSED CHAMFERED KERB
 - PROPOSED TRANSITION KERB
 - PROPOSED CONCRETE SPLAYED KERB (150x300x900mm)
 - PROPOSED CONCRETE KERB (150x300x900mm)
 - PROPOSED FLUSH CONCRETE KERB (150x300x900mm)
 - PROPOSED CONCRETE KERB DROPPER (150x300x900mm)
 - PROPOSED QUADRANT CONCRETE KERB (150mm)
 - PROPOSED TREES
 - PROPOSED RETAINING WALL
 - PROPOSED INFORMAL PLAY AREA
 - PROPOSED RAMP
 - PROPOSED WHITE ROAD MARKINGS
 - PROPOSED YELLOW ROAD MARKINGS
 - PROPOSED BELISHA BEACON
 - RELOCATED BUS SHELTER
 - RELOCATED BUS STOP FLAG

- NOTES:**
- THIS DRAWING SHALL BE READ IN CONJUNCTION WITH ALL OTHER DRAWINGS, SCHEDULES AND SPECIFICATIONS FOR THIS SCHEME.
 - DO NOT SCALE FROM THIS DRAWING.
 - ALL DIMENSIONS ARE IN METRES UNLESS OTHERWISE SPECIFIED.
 - DRAWING TO BE PRINTED IN COLOUR.
 - THE LOCATION OF STATUTORY UNDERTAKERS APPARATUS SHOULD BE PROVIDED BY THE CONTRACTOR BEFORE UNDERTAKING ANY EXCAVATION.
 - SITE CONDITIONS MAY DICTATE THE NEED FOR VARYING EXCAVATIONS THAN THOSE INDICATED
 - ALL REDUNDANT GULLY POTS AND HOPPER BOXES TO BE DECOMMISSIONED, SEALED AND BACKFILLED WITH IN SITU C16/20 CONCRETE.
 - THE CONTRACTOR IS RESPONSIBLE FOR THE REMOVAL OF ALL EXISTING ROAD MARKINGS AFFECTED BY THE WORKS. THE CONTRACTOR SHALL OBTAIN THE OVERSEEING ORGANISATIONS' APPROVAL TO THEIR PROPOSED METHOD OF REMOVING EXISTING MARKINGS AND SHALL NOT REMOVE ANY EXISTING MARKINGS WITHOUT THE PRIOR APPROVAL OF THE OVERSEEING ORGANISATION.
 - ALL REMOVED MATERIALS AND STREET FURNITURE THAT ARE TO BE DISPOSED OF ARE TO BE TAKEN TO A LICENSED DISPOSAL FACILITY.



Rev	Date	Description	Prod.	Chk.	Rev.	App.
P01.2	08/03/24					

EDINBURGH
 THE CITY OF EDINBURGH COUNCIL

Project:
Queensferry Walking And Cycling Improvements

Site:
 Queensferry Edinburgh

Client:
 City of Edinburgh Council
 4 East Market Street
 Edinburgh & EH8 8BG
 www.edinburgh.gov.uk

ARCADIS

Registered office:
 80 Fenchurch Street
 London EC3M 4BY

Coordinating office:
 80 George Street
 Edinburgh EH2 3BU
 Tel: 44 (0)131 347 3800

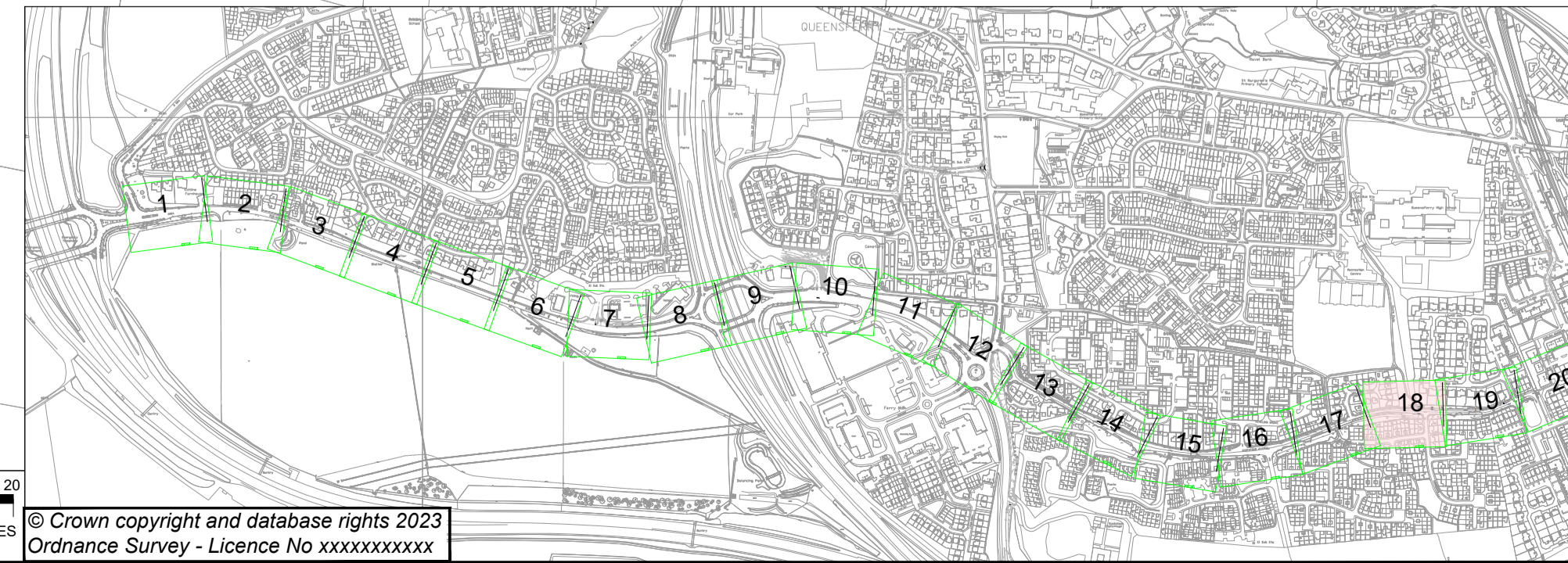
www.arcadis.com © Copyright reserved

QUEENSFERRY CONNECTIONS PROPOSED GENERAL ARRANGEMENT PLAN (SHEET 18 OF 20)

Design Stage	Produced	Checked	Reviewed	Approved	Design Stage	Produced	Checked	Reviewed	Approved

DRAFT
19/05/25
FOR CONSULTATION AND COMMENT ONLY

Original Size: A1
 Suitability Code: SO
 Scale: 1:200
 Drawing Number: 30197120
 Initial Status



SCALE 1:200 (A1)
 SCALE 1:400 (A3)
 METRES
 © Crown copyright and database rights 2023
 Ordnance Survey - Licence No xxxxxxxxxx

SAFETY, HEALTH AND ENVIRONMENTAL INFORMATION
 In addition to the hazards/risks normally associated with the types of work detailed on this drawing, note the following:

CONSTRUCTION
 C2 DRAWINGS INDICATES SIGNIFICANT UTILITIES BELOW SURFACE LEVEL. BASEMENTS HAVE ALSO BEEN IDENTIFIED IN THE AREA OF WORKS. REFER TO DESIGN RISK REGISTER (OSD-ARC-15-GHS-HS-X-00002)

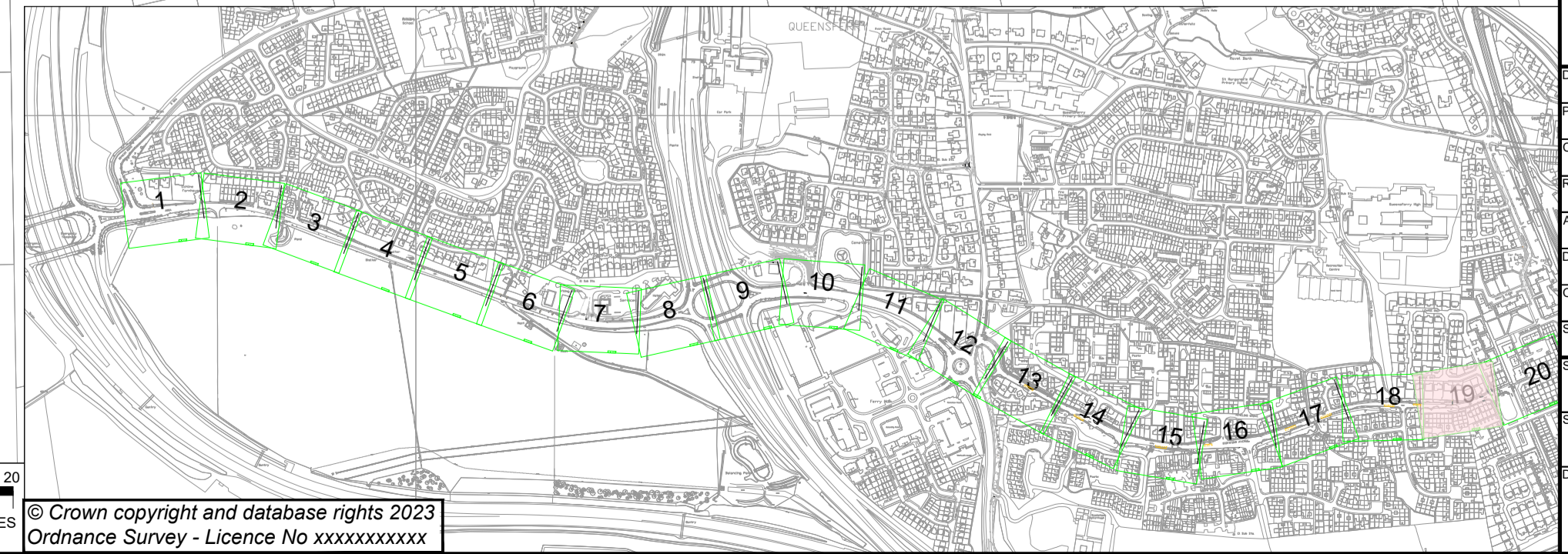
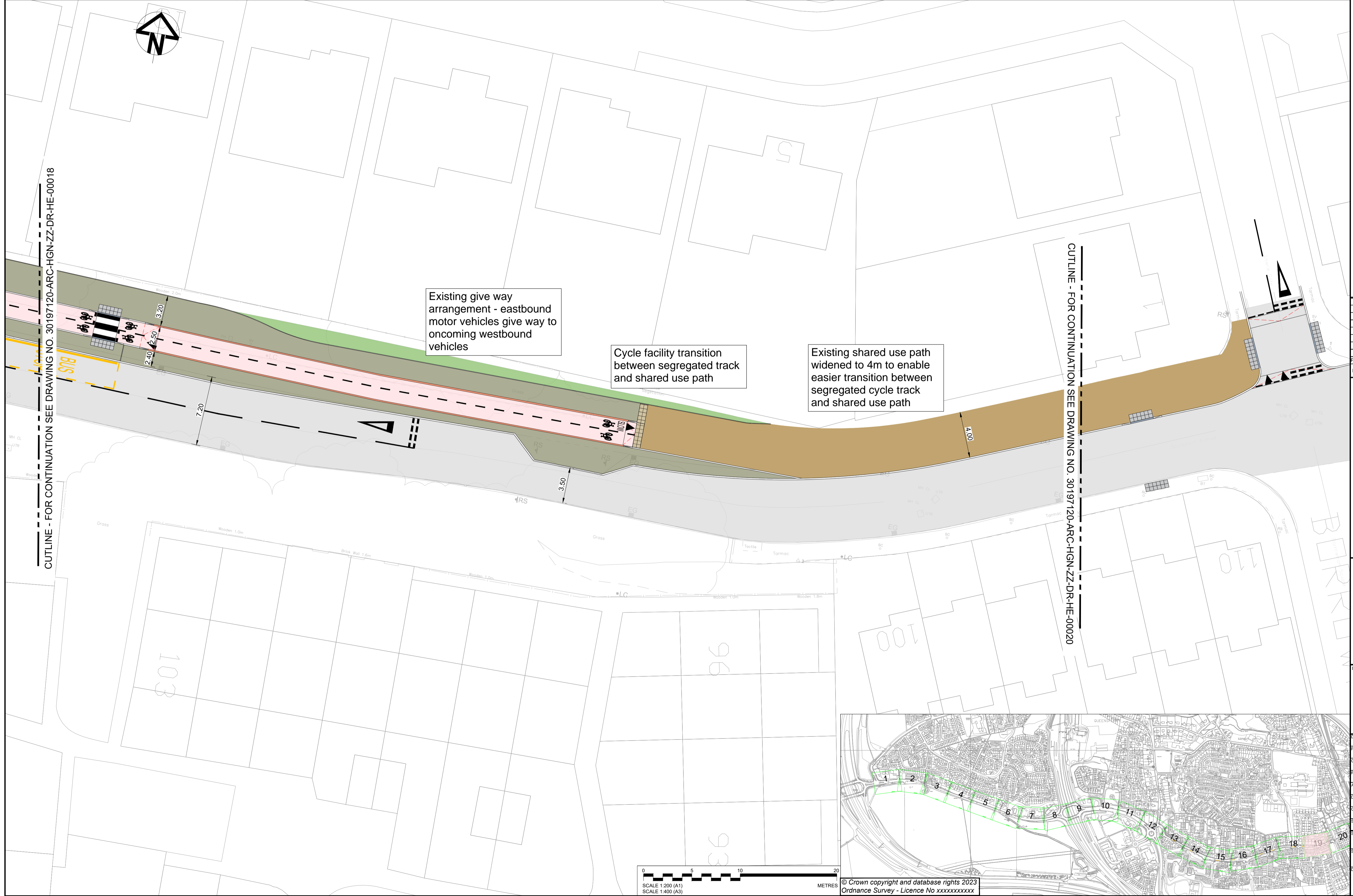
MAINTENANCE/CLEANING
 NONE

DECOMMISSIONING/DEMOLITION
 LIGHTING COLUMNS, ILLUMINATED SIGN POSTS AND OTHER POWER SUPPLIED STREET FURNITURE IS TO BE DISCONNECTED AND MADE SAFE PRIOR TO REMOVAL/ CONNECTION

It is assumed that all works will be carried out by a competent contractor working, where appropriate, to an approved method statement

- KEY:**
- PROPOSED FOOTWAY ASPHALT SURFACING
 - PROPOSED CARRIAGEWAY - SURFACE COURSE ONLY
 - PROPOSED CARRIAGEWAY - FULL DEPTH CONSTRUCTION
 - PROPOSED ASPHALT SURFACING (SHARED USE PATH)
 - PROPOSED ASPHALT WITH RED CHIPPINGS SURFACING (CYCLE LANE)
 - PROPOSED ASPHALT HIGH FRICTION SURFACING WITH ADDITIONAL RED CHIPPINGS (CYCLE LANE)
 - PROPOSED SOFT LANDSCAPING
 - PROPOSED BUFF HFS
 - PROPOSED 400x400x65mm CHARCOAL GREY ARTIFICIAL STONE TACTILE PAVING
 - PROPOSED GRANITE CORDUROY PAVING
 - PROPOSED GRANITE LADDER/TRAMLIN PAVING
 - PROPOSED CHAMFERED KERB
 - PROPOSED TRANSITION KERB
 - PROPOSED CONCRETE SPLAYED KERB (150x300x900mm)
 - PROPOSED CONCRETE KERB (150x300x900mm)
 - PROPOSED FLUSH CONCRETE KERB (150x300x900mm)
 - PROPOSED CONCRETE KERB DROPPER (150x300x900mm)
 - PROPOSED QUADRANT CONCRETE KERB (150mm)
 - PROPOSED TREES
 - PROPOSED RETAINING WALL
 - PROPOSED INFORMAL PLAY AREA
 - PROPOSED RAMP
 - PROPOSED WHITE ROAD MARKINGS
 - PROPOSED YELLOW ROAD MARKINGS
 - PROPOSED BELISHA BEACON
 - RELOCATED BUS SHELTER
 - RELOCATED BUS STOP FLAG

- NOTES:**
- THIS DRAWING SHALL BE READ IN CONJUNCTION WITH ALL OTHER DRAWINGS, SCHEDULES AND SPECIFICATIONS FOR THIS SCHEME.
 - DO NOT SCALE FROM THIS DRAWING.
 - ALL DIMENSIONS ARE IN METRES UNLESS OTHERWISE SPECIFIED.
 - DRAWING TO BE PRINTED IN COLOUR.
 - THE LOCATION OF STATUTORY UNDERTAKERS APPARATUS SHOULD BE PROVIDED BY THE CONTRACTOR BEFORE UNDERTAKING ANY EXCAVATION.
 - SITE CONDITIONS MAY DICTATE THE NEED FOR VARYING EXCAVATIONS THAN THOSE INDICATED
 - ALL REDUNDANT GULLY POTS AND HOPPER BOXES TO BE DECOMMISSIONED, SEALED AND BACKFILLED WITH IN SITU C16/20 CONCRETE.
 - THE CONTRACTOR IS RESPONSIBLE FOR THE REMOVAL OF ALL EXISTING ROAD MARKINGS AFFECTED BY THE WORKS. THE CONTRACTOR SHALL OBTAIN THE OVERSEEING ORGANISATIONS' APPROVAL TO THEIR PROPOSED METHOD OF REMOVING EXISTING MARKINGS AND SHALL NOT REMOVE ANY EXISTING MARKINGS WITHOUT THE PRIOR APPROVAL OF THE OVERSEEING ORGANISATION.
 - ALL REMOVED MATERIALS AND STREET FURNITURE THAT ARE TO BE DISPOSED OF ARE TO BE TAKEN TO A LICENSED DISPOSAL FACILITY.



Rev	Date	Description	Prod	Chk	Rev	App
P01.2	08/03/24					

EDINBURGH
 THE CITY OF EDINBURGH COUNCIL

Project: Queensferry Walking And Cycling Improvements

Site: Queensferry Edinburgh

Client: City of Edinburgh Council
 4 East Market Street
 Edinburgh & EH8 8BG
 www.edinburgh.gov.uk

ARCADIS

Registered office: 80 Fenchurch Street, London EC3M 4BY

Coordinating office: 80 George Street, Edinburgh EH2 3BU
 Tel: 44 (0)131 347 3800

www.arcadis.com © Copyright reserved

QUEENSFERRY CONNECTIONS
 PROPOSED GENERAL
 ARRANGEMENT PLAN (SHEET 19 OF 20)

Designed:	Signed:	Date:
Produced:	Signed:	Date:
Checked:	Signed:	Date:
Reviewed:	Signed:	Date:
Approved:	Signed:	Date:
Design Stage:	Checked/Reviewed:	Initial Status
Original Size:	A1	AOD
Suitability Code:	SO	30197120
Suitability Description:	1:200	
Security Classification:		
Drawing Number:	30197120_ARC_HGN_ZZ_DR_HE_00020	Revision: P01.2

SAFETY, HEALTH AND ENVIRONMENTAL INFORMATION
 In addition to the hazards/risks normally associated with the types of work detailed on this drawing, note the following:

CONSTRUCTION
 C2 DRAWINGS INDICATES SIGNIFICANT UTILITIES BELOW SURFACE LEVEL. BASEMENTS HAVE ALSO BEEN IDENTIFIED IN THE AREA OF WORKS. REFER TO DESIGN RISK REGISTER (OSD-ARC-15-GHS-HS-X-00002)

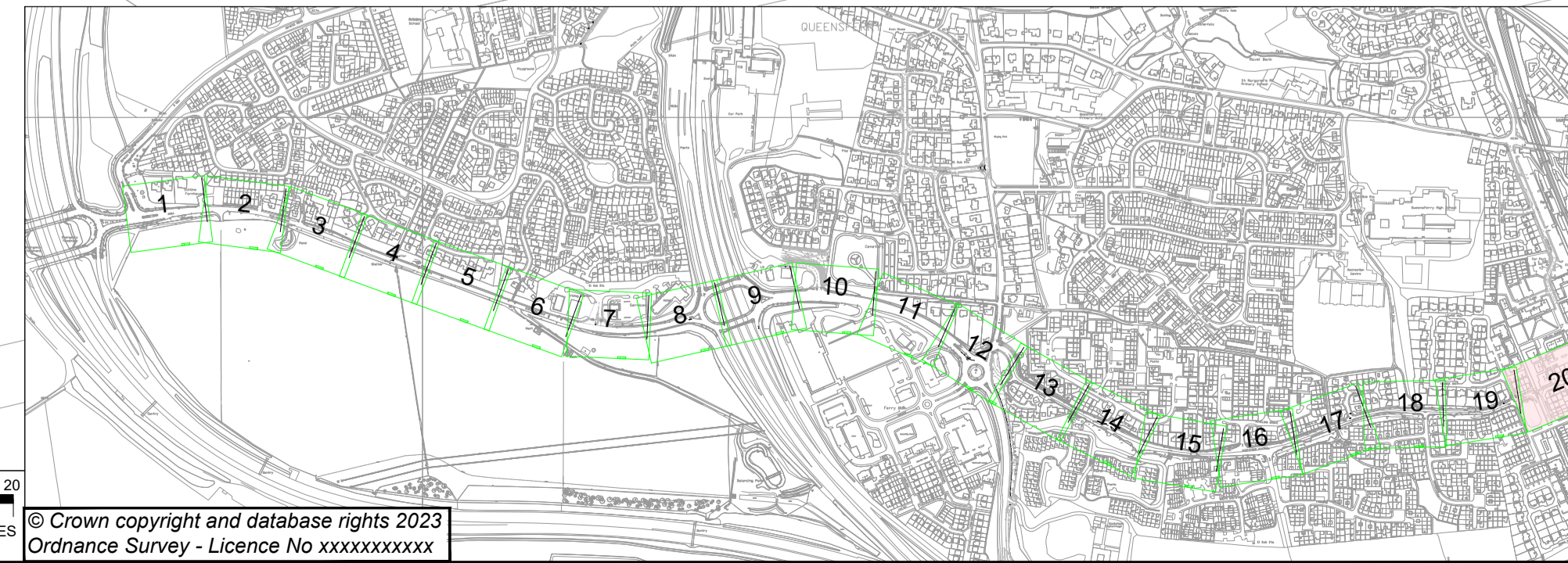
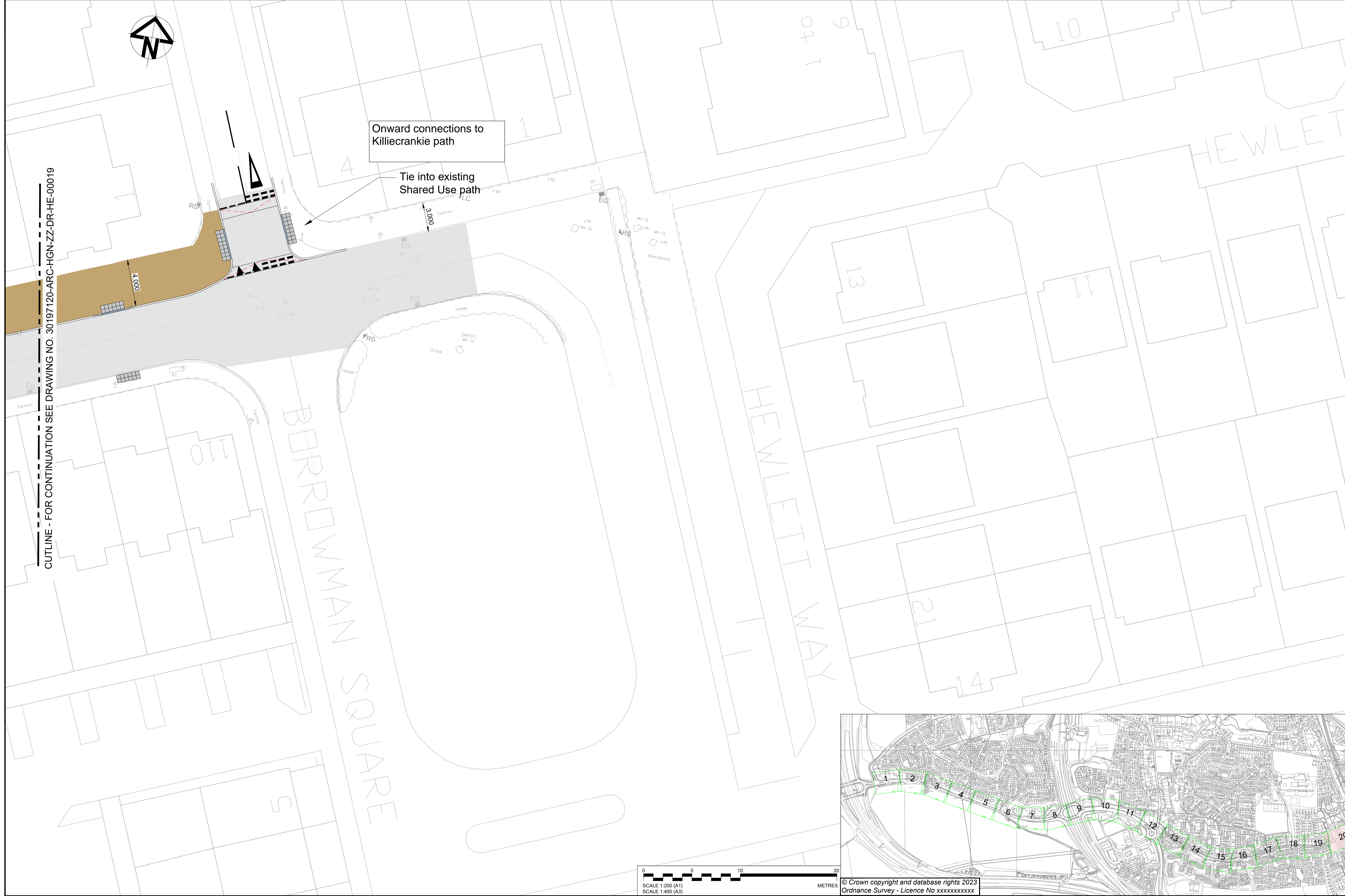
MAINTENANCE/CLEANING
 NONE

DECOMMISSIONING/DEMOLITION
 LIGHTING COLUMNS, ILLUMINATED SIGN POSTS AND OTHER POWER SUPPLIED STREET FURNITURE IS TO BE DISCONNECTED AND MADE SAFE PRIOR TO REMOVAL/ CONNECTION
 It is assumed that all works will be carried out by a competent contractor working, where appropriate, to an approved method statement

KEY:

	PROPOSED FOOTWAY ASPHALT SURFACING		PROPOSED BUFF HFS		PROPOSED QUADRANT CONCRETE KERB (150mm)
	PROPOSED CARRIAGEWAY - SURFACE COURSE ONLY		PROPOSED 400x400x65mm CHARCOAL GREY ARTIFICIAL STONE TACTILE PAVING		PROPOSED TREES
	PROPOSED CARRIAGEWAY - FULL DEPTH CONSTRUCTION		PROPOSED GRANITE CORDUROY PAVING		PROPOSED RETAINING WALL
	PROPOSED ASPHALT SURFACING (SHARED USE PATH)		PROPOSED GRANITE LADDER/TRAMLIN PAVING		PROPOSED INFORMAL PLAY AREA
	PROPOSED ASPHALT WITH RED CHIPPINGS SURFACING (CYCLE LANE)		PROPOSED CHAMFERED KERB		PROPOSED RAMP
	PROPOSED ASPHALT HIGH FRICTION SURFACING WITH ADDITIONAL RED CHIPPINGS (CYCLE LANE)		PROPOSED TRANSITION KERB		PROPOSED WHITE ROAD MARKINGS
	PROPOSED SOFT LANDSCAPING		PROPOSED CONCRETE SPLAYED KERB (150x300x900mm)		PROPOSED YELLOW ROAD MARKINGS
			PROPOSED CONCRETE KERB (150x300x900mm)		PROPOSED BELISHA BEACON
			PROPOSED FLUSH CONCRETE KERB (150x300x900mm)		RELOCATED BUS SHELTER
			PROPOSED CONCRETE KERB DROPPER (150x300x900mm)		RELOCATED BUS STOP FLAG

- NOTES:**
- THIS DRAWING SHALL BE READ IN CONJUNCTION WITH ALL OTHER DRAWINGS, SCHEDULES AND SPECIFICATIONS FOR THIS SCHEME.
 - DO NOT SCALE FROM THIS DRAWING.
 - ALL DIMENSIONS ARE IN METRES UNLESS OTHERWISE SPECIFIED.
 - DRAWING TO BE PRINTED IN COLOUR.
 - THE LOCATION OF STATUTORY UNDERTAKERS APPARATUS SHOULD BE PROVIDED BY THE CONTRACTOR BEFORE UNDERTAKING ANY EXCAVATION.
 - SITE CONDITIONS MAY DICTATE THE NEED FOR VARYING EXCAVATIONS THAN THOSE INDICATED
 - ALL REDUNDANT GULLY POTS AND HOPPER BOXES TO BE DECOMMISSIONED, SEALED AND BACKFILLED WITH IN SITU C16/20 CONCRETE.
 - THE CONTRACTOR IS RESPONSIBLE FOR THE REMOVAL OF ALL EXISTING ROAD MARKINGS AFFECTED BY THE WORKS. THE CONTRACTOR SHALL OBTAIN THE OVERSEEING ORGANISATIONS' APPROVAL TO THEIR PROPOSED METHOD OF REMOVING EXISTING MARKINGS AND SHALL NOT REMOVE ANY EXISTING MARKINGS WITHOUT THE PRIOR APPROVAL OF THE OVERSEEING ORGANISATION.
 - ALL REMOVED MATERIALS AND STREET FURNITURE THAT ARE TO BE DISPOSED OF ARE TO BE TAKEN TO A LICENSED DISPOSAL FACILITY.



Rev	Date	Description	Prod.	Chk.	Rev.	App.
P01.1	08/03/24					

EDINBURGH
 THE CITY OF EDINBURGH COUNCIL

Project: **Queensferry Walking And Cycling Improvements**

Site: Queensferry Edinburgh
 Client: City of Edinburgh Council
 4 East Market Street
 Edinburgh & EH8 8BG
 www.edinburgh.gov.uk

ARCADIS

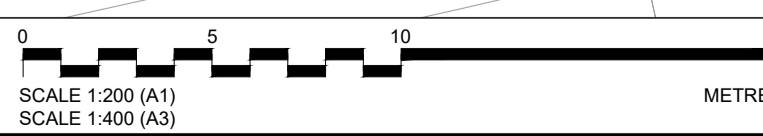
Registered office: 80 Fenchurch Street, London EC3M 4BY
 Coordinating office: 80 George Street, Edinburgh EH2 3BU
 Tel: 44 (0)131 347 3800

www.arcadis.com © Copyright reserved

QUEENSFERRY CONNECTIONS PROPOSED GENERAL ARRANGEMENT PLAN (SHEET 20 OF 20)

Designed: M. Neerikattu	Signed: Digitally Signed	Date: 08/03/24
Checked: ---	Digitally Signed	Date: ---
Reviewed: ---	Digitally Signed	Date: ---
Approved: ---	Digitally Signed	Date: ---
Design Stage: ---	Digitally Signed	Date: ---
Original Size: A1	Scale: 1:200	Project Number: 30197120
Suitability Code: SO	Scale: 1:200	Project Number: 30197120
Initial Status or WIP		

Drawing Number: **30197120_ARC_HGN_ZZ_DR_HE_00021** Revision: **P01.1**



© Crown copyright and database rights 2023
 Ordnance Survey - Licence No xxxxxxxxxx