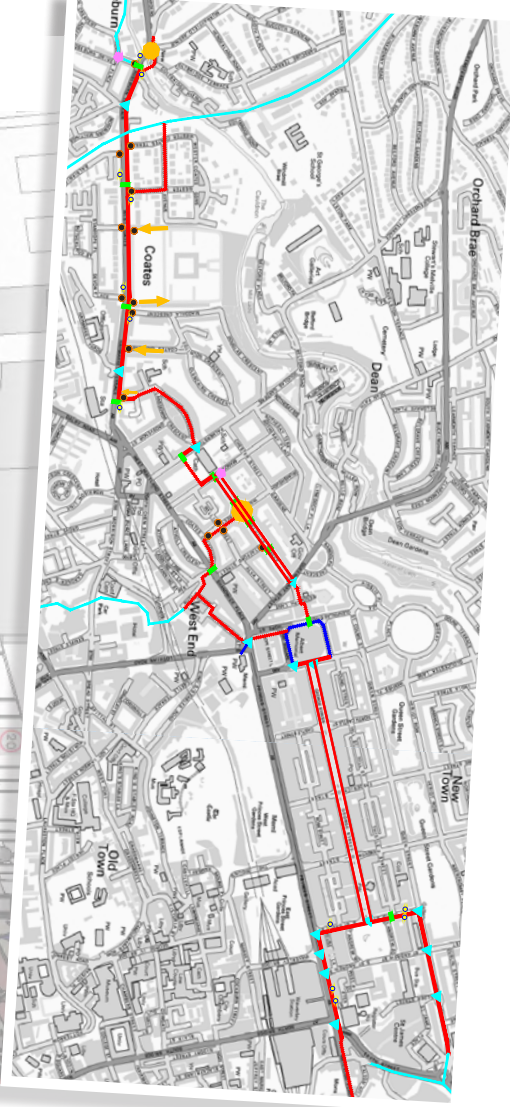


On Street Protected  
Cycle lane concept



“Copenhagen  
style”  
junction



## Overview of route Roseburn to Leith Walk

### HAVE YOUR SAY

You can see detailed drawings of the proposed route online at;

[www.edinburgh.gov.uk/roseburntoleith](http://www.edinburgh.gov.uk/roseburntoleith)

You can also provide comment online at this website or

- Email us at [cyclingprojects.consultation@edinburgh.gov.uk](mailto:cyclingprojects.consultation@edinburgh.gov.uk)
- Write to us at the freepost address below
- Attend one of the Public Events where project staff will be available to answer questions:

Thursday 26 November 2015	Murrayfield Parish Church, 2B Ormisdale Terrace, Edinburgh EH12 6EQ	3pm-8pm
Wednesday 2 December 2015	Haymarket Station, Haymarket Terrace Edinburgh EH12 5EY	3pm-8pm
Tuesday 8 December 2015	St Andrew's and St George's West, 13 George Street, Edinburgh EH2 2PA	3pm-8pm

Please return this feedback form in an envelope to the address below.  
No stamp needed.

FREEPOST - RTCHJJEK - TCCZ  
Roseburn to Leith Walk  
The City of Edinburgh Council  
C2 Waverley Court  
4 East Market Street  
EDINBURGH  
EH8 8BG

## ROSEBURN TO LEITH WALK CYCLE LINK



### HAVE YOUR SAY

[www.edinburgh.gov.uk/roseburntoleith](http://www.edinburgh.gov.uk/roseburntoleith)

## Cycle link and street improvements Roseburn to West Coates

Consultation runs 16 Nov 2015 to 5 Jan 2016

• EDINBURGH •  
YOUR COUNCIL - YOUR ENVIRONMENT

### HAVE YOUR SAY



## ROSEBURN TO LEITH WALK CYCLE LINK

**Cycling is an increasingly popular way to get around Edinburgh, around 45,000 bike trips are made in the city each day.**

As part of its strategy of prioritising healthy and sustainable travel, the Council is committed to making it easier for even more people to get around by bike. A key part of our strategy is delivering a network of 'QuietRoutes'. These aim to make getting around by bike a realistic choice for many more people by separating cyclists from heavy or fast traffic.

Several existing cycle routes converge at Roseburn and we are planning protected cycle tracks on Leith Walk and Leith Street. An important component of the QuietRoutes network is to join these existing and planned facilities through the heart of the City Centre, with links to Haymarket Station, Rutland Square, Lothian Road and North Bridge. You can see detailed drawings of the proposed route, and further information online at [www.edinburgh.gov.uk/roseburntoleith](http://www.edinburgh.gov.uk/roseburntoleith).

**Have your say**  
Feedback and Public Events. See back page



HAPPY TO TRANSLATE

You can get this document on tape, in Braille, large print and various computer formats if you ask us. Please contact ITS on 0131 242 8181 and quote reference number 15-0992. ITS can also give information on community language translations.

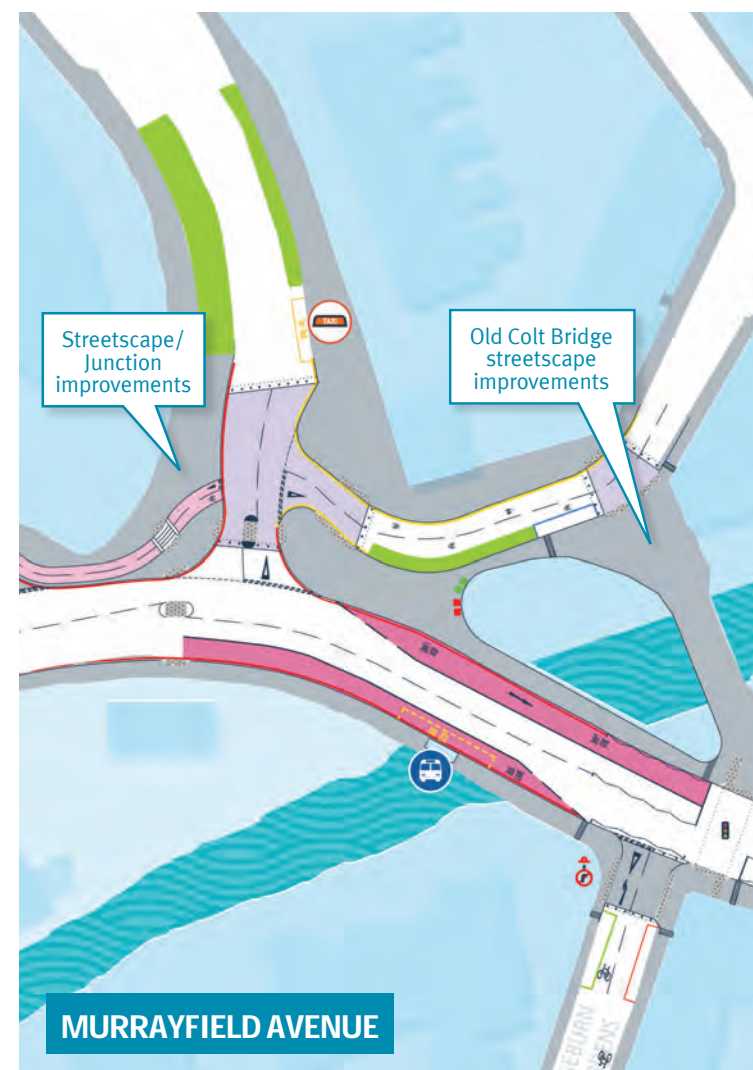




# Overview of Roseburn / West Coates

## Key

- Pedestrian/Cyclist Priority Junction 'Copenhagen Style'
- Bus Stop Improvements
- Crossing Improvements - Uncontrolled & Controlled
- Junction Improvements - Introduction of cycle facilities
- Proposed Road Closure
- Public Realm junction improvements
- 2-way Protected cycle track
- 1-way Protected cycle track
- Quiet Street cycle facilities
- Existing off road cycle / walking paths
- Proposed One Way Street



## Questionnaire

A more detailed questionnaire is available online at [www.edinburgh.gov.uk/roseburntoleith](http://www.edinburgh.gov.uk/roseburntoleith)

Please provide your postcode - this will only be used to identify what street you live on.

On balance do you support or oppose the proposals described in this leaflet? - Please tick

Strongly Support	Support	Neutral	Oppose	Strongly Oppose
<input type="checkbox"/>	<input type="checkbox"/>	<input type="checkbox"/>	<input type="checkbox"/>	<input type="checkbox"/>

Please make any further comments or suggestions here:

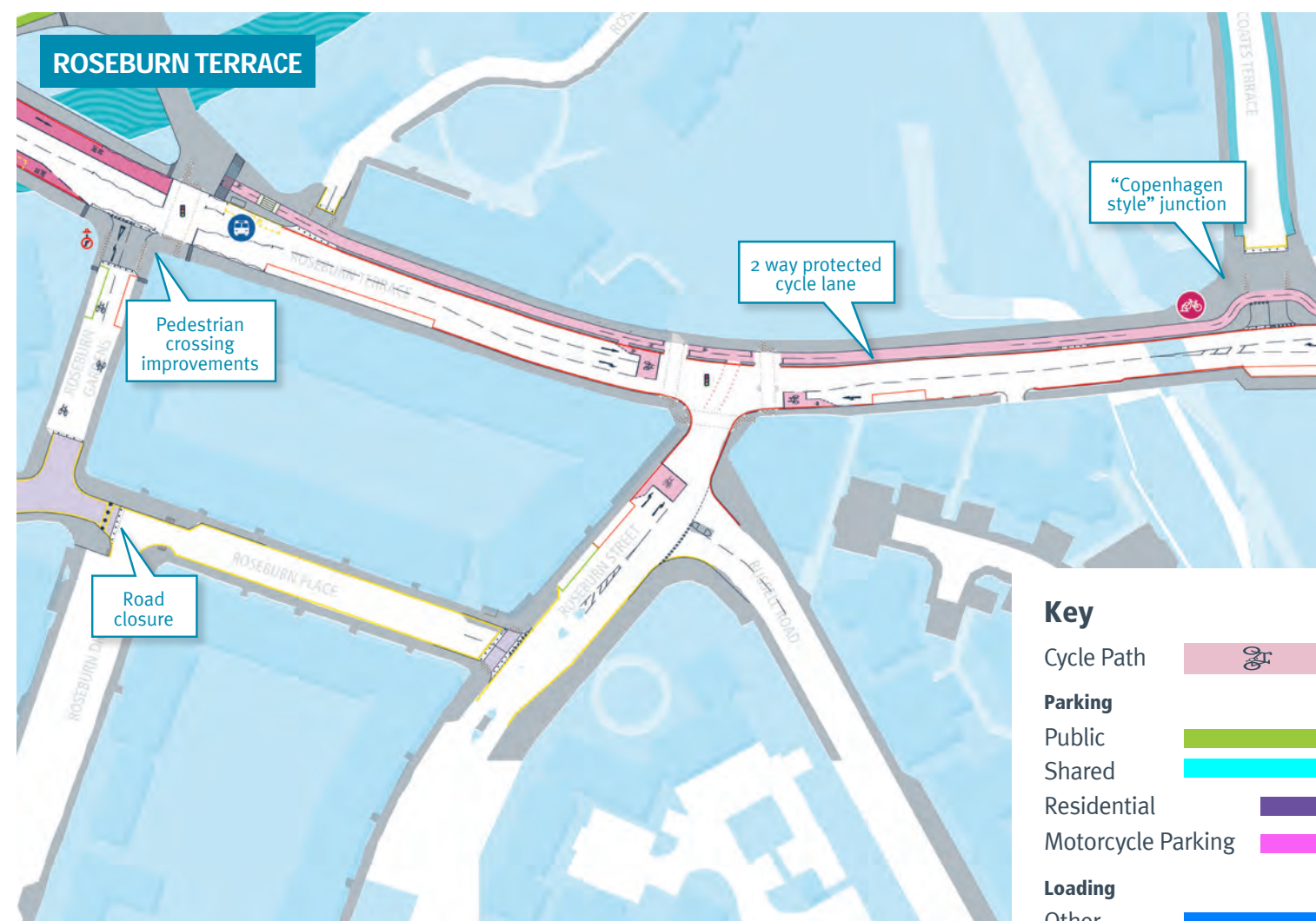
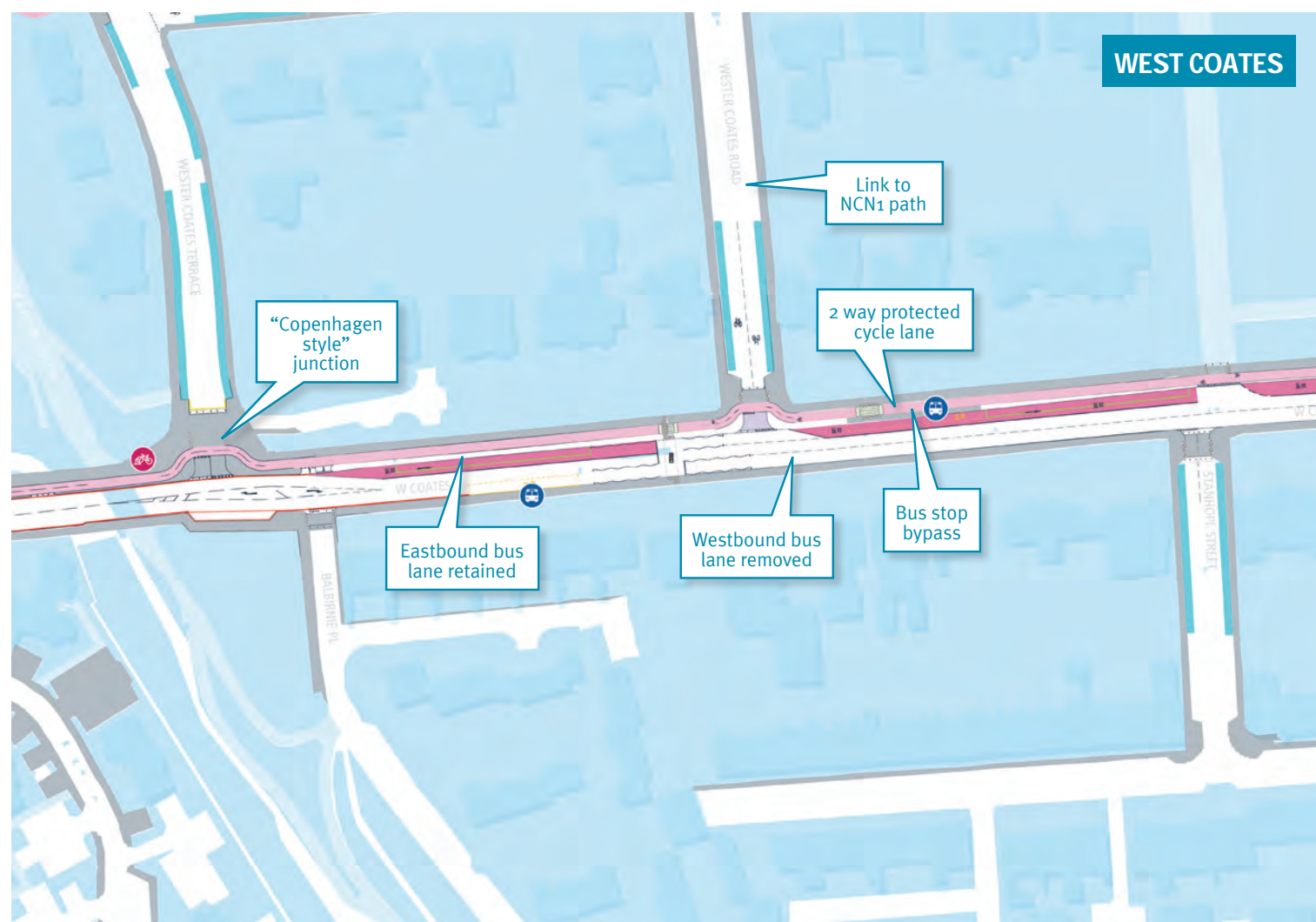
Are you? - Please tick

Resident	Business	Other
<input type="checkbox"/>	<input type="checkbox"/>	<input type="checkbox"/>

Do you cycle? - Please tick

Often	Occasionally	Never
<input type="checkbox"/>	<input type="checkbox"/>	<input type="checkbox"/>

Return by 5 January 2016



## Key

- Cycle Path
- Parking**
  - Public
  - Shared
  - Residential
  - Motorcycle Parking
- Loading**
  - Other