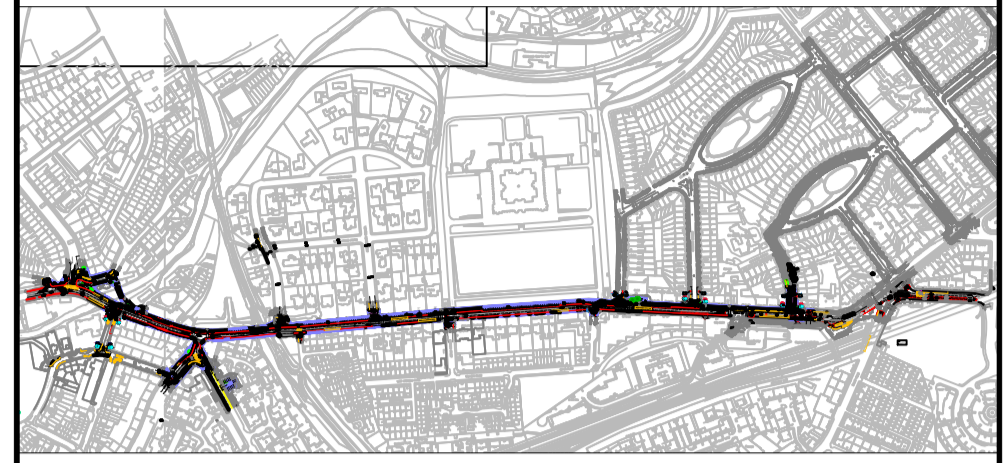


- NOTES:
1. Topographical survey based on Aird Geomatics survey issued February 2019.
  2. Aecom Project No. 60534511

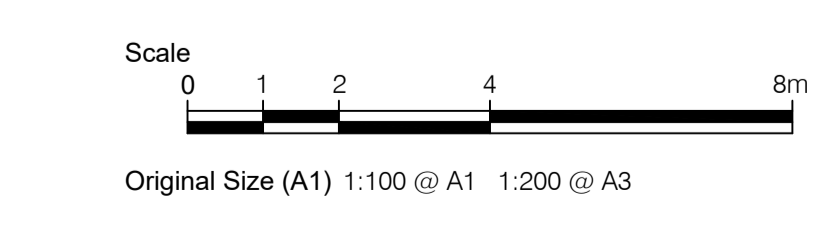
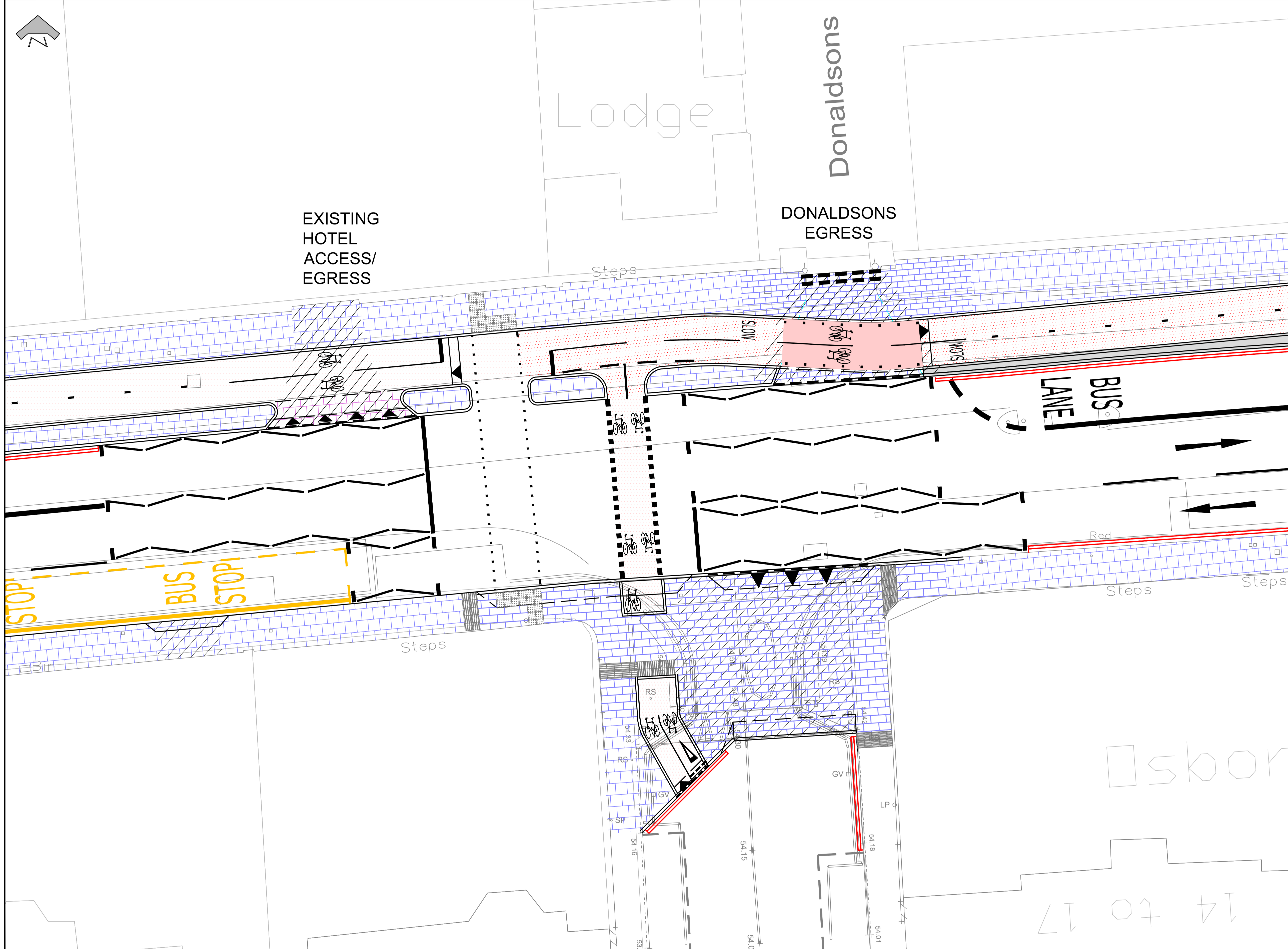


LOCATION PLAN (NTS)

# OPTION A

This map is reproduced from Ordnance Survey material with the permission of Ordnance Survey on behalf of the Controller of Her Majesty's Stationery Office © Crown copyright. Unauthorised reproduction infringes Crown copyright and may lead to prosecution or civil proceedings.

100023420 (2017)



P01	FIRST ISSUE	OG	23.06.2020	
-----	-------------	----	------------	--

REVISION	DETAILS	BY	DATE	CHECKED
----------	---------	----	------	---------

**EDINBURGH**  
THE CITY OF EDINBURGH COUNCIL

The City of Edinburgh Council  
Waverley Court  
4 East Market Street  
Edinburgh, EH8 8BG  
Telephone: 0131 200 2000

PLANNING AND TRANSPORT  
INFRASTRUCTURE  
TRANSPORT DESIGN & DELIVERY

CITY CENTRE WEST TO EAST CYCLE LINK  
CCWEL - SECTION 1  
SHEET 1  
STANHOPE STREET CROSSING  
CURRENT LAYOUT

Date: JUNE 2020  
Scale: 1:100 @ A1  
Job No.: 636809  
Checked by:  
Reviewed by: