

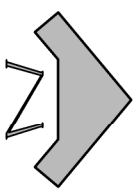


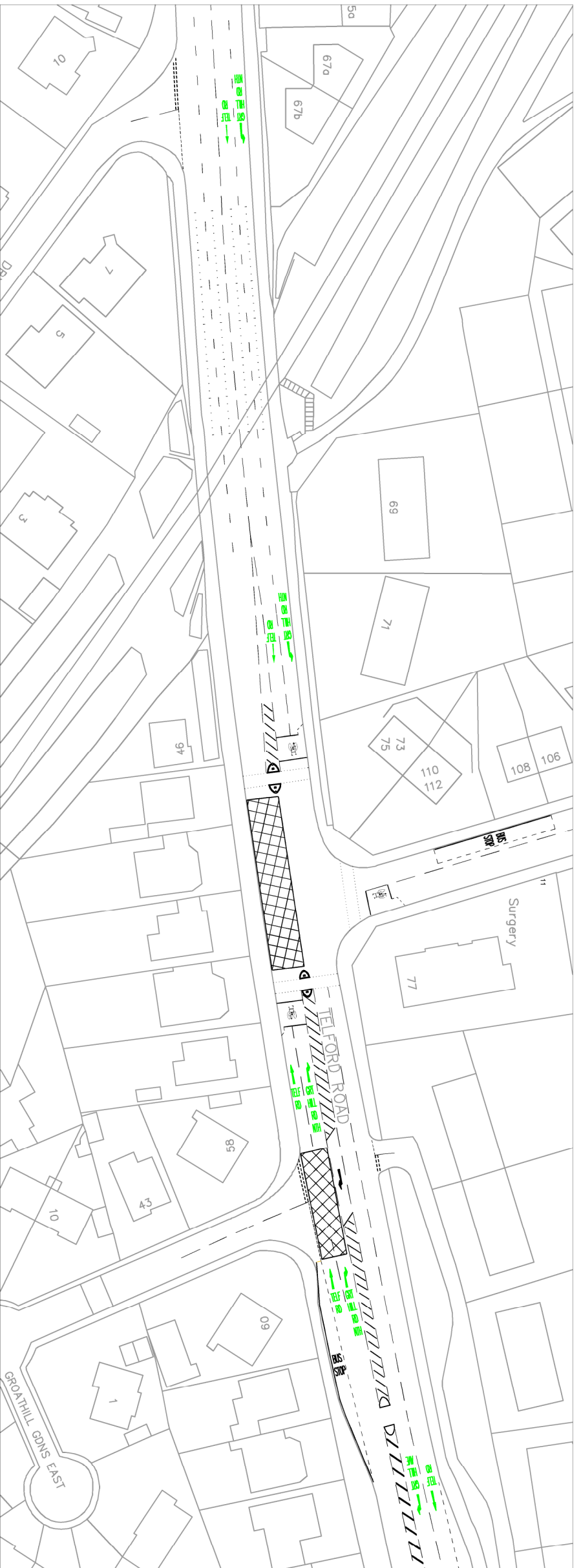


NOTES:

-  Existing road markings.
-  Proposed new road markings.



This map is reproduced from Ordnance Survey material with the permission of Ordnance Survey on behalf of the Controller of Her Majesty's Stationery Office & Crown copyright. Unauthorised reproduction infringes Crown copyright and may lead to prosecution or civil proceedings.
100023420 (2013)



REV	DETAILS	BY	DATE	CHECK

EDINBURGH
THE CITY OF EDINBURGH COUNCIL

SERVICES FOR COMMUNITITES
ROAD SAFETY & ACTIVE TRAVEL
The City of Edinburgh Council
Waverley Ctr, 4 East Market St
Edinburgh EH8 8BG
Tel. No. 0131 - 200 2000

GROATHILL AVENUE @ TELFORD ROAD
AIP/2016/38

PROPOSED ROAD MARKINGS
ALTERATION OF LANE ARROWS
& DESTINATION MARKINGS

Date: January 2018
Scale: 1:1000 @ A3
Job No.
Drawn By: JP
Checked by: SRS