

© Crown Copyright and database right 2020. All rights reserved. Ordnance Survey Licence number 100023420

Notes:

1. THIS DRAWING IS TO BE READ IN CONJUNCTION WITH ALL OTHER RELEVANT DRAWINGS, DOCUMENTATION, SPECIFICATION AND APPENDICES PROVIDED.
2. ALL DIMENSIONS ARE IN METRES UNLESS OTHERWISE STATED.
3. ALL CYCLE TRACKS TO BE FINISHED WITH A FORM OF RED COLOURED SURFACING.

Key

P01	11/07/2023	FOR CONSULTATION	DC	BDM	CS	CS
0	24/05/2023	FOR INFORMATION	DC	BDM	CS	CS
Rev	Rev. Date	Purpose of revision	Des'd	Checked	Rev'd	Apprv'd

© Copyright 2018 Jacobs U.K. Limited. The concepts and information contained in this document are the property of Jacobs. Use or copying of this document in whole or in part without the written permission of Jacobs constitutes an infringement of copyright. Limitation: This drawing has been prepared on behalf of, and for the exclusive use of, Jacobs' Client, and is subject to, and issued in accordance with, the provisions of the contract between Jacobs and the Client. Jacobs accepts no liability or responsibility whatsoever for, or in respect of, any use of, or reliance upon, this drawing by any third party.

Jacobs
 160 Dundee Street, Edinburgh, EH11 1DQ
 Tel:+44 (0)131 659 Fax:+44 (0)131 228 6177
 www.jacobs.com

Client
EDINBURGH
 THE CITY OF EDINBURGH COUNCIL

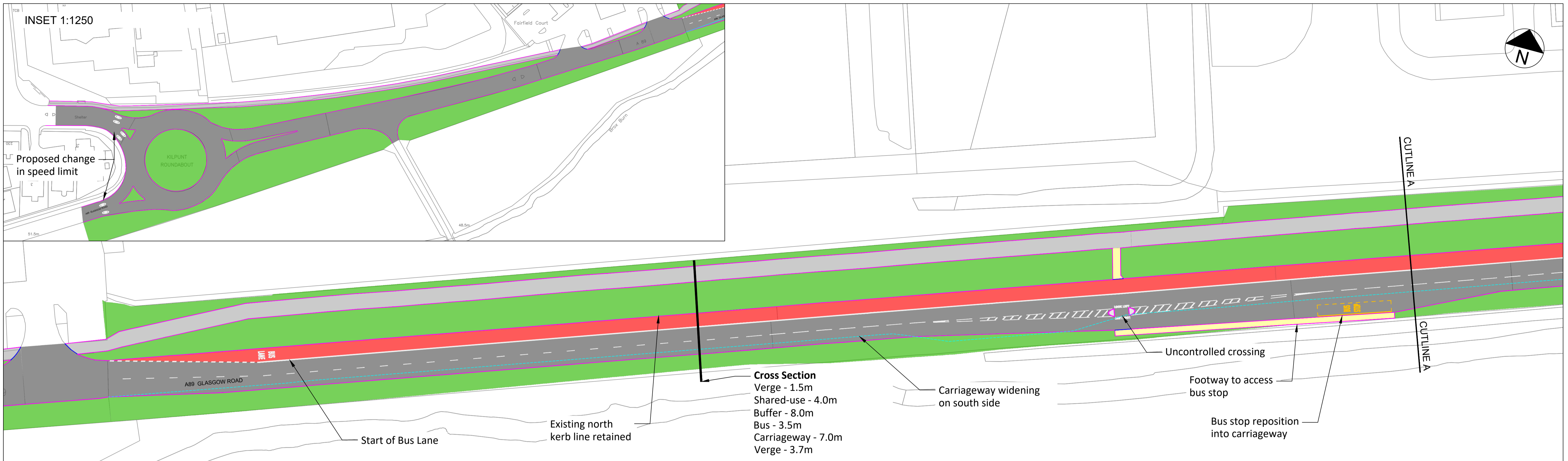
Project
**WEST EDINBURGH TRANSPORT
 IMPROVEMENT PROGRAMME
 WETIP**

Drawing title
**PROPOSED PUBLIC TRANSPORT
 AND ACTIVE TRAVEL IMPROVEMENTS
 CONCEPT DESIGN
 SHEETS LAYOUT**

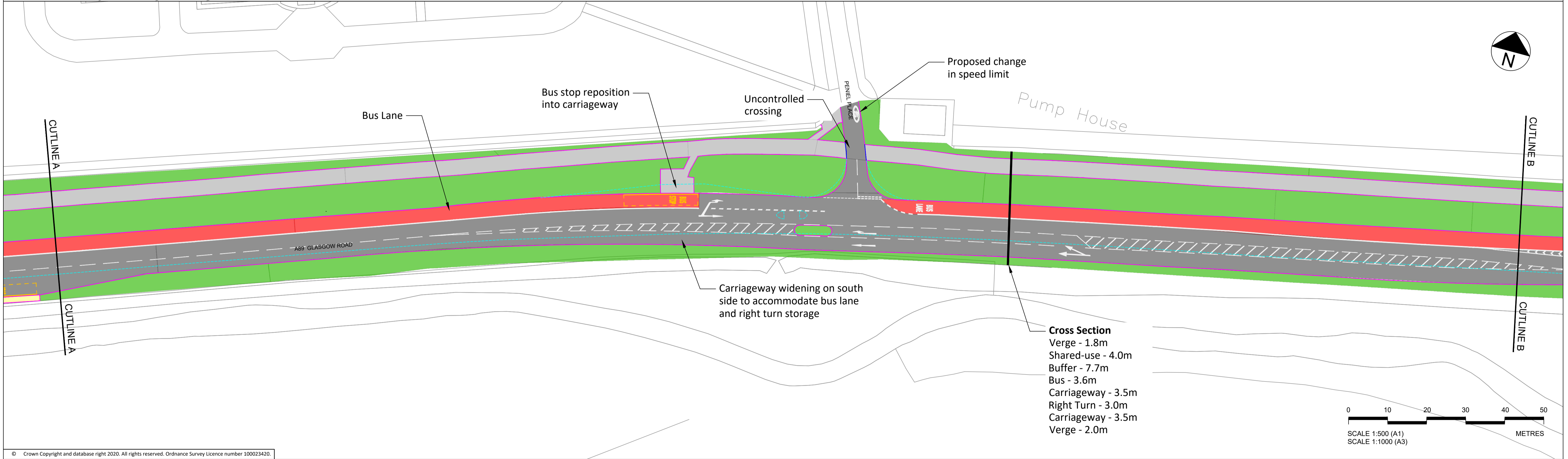
Drawing status
FOR CONSULTATION

Scale	1:1000 @ A1	DO NOT SCALE
Jacobs No.	BESP0023	Rev
Client no.		P01

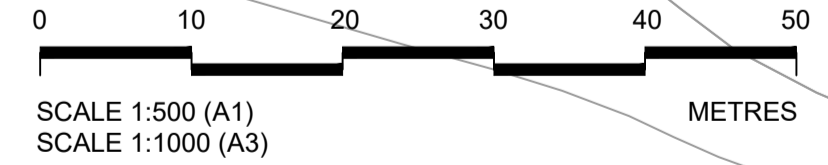
Drawing number
BESP0023-WTP-CD-DR-0000



Cross Section
 Vergé - 1.5m
 Shared-use - 4.0m
 Buffer - 8.0m
 Bus - 3.5m
 Carriageway - 7.0m
 Vergé - 3.7m



Cross Section
 Vergé - 1.8m
 Shared-use - 4.0m
 Buffer - 7.7m
 Bus - 3.6m
 Carriageway - 3.5m
 Right Turn - 3.0m
 Carriageway - 3.5m
 Vergé - 2.0m



© Crown Copyright and database right 2020. All rights reserved. Ordnance Survey Licence number 100023420.

NOTES:

- THIS DRAWING IS TO BE READ IN CONJUNCTION WITH ALL OTHER RELEVANT DRAWINGS, DOCUMENTATION, SPECIFICATION AND APPENDICES PROVIDED.
- DO NOT SCALE FROM THIS DRAWING.
- ALL DIMENSIONS ARE IN METRES UNLESS OTHERWISE NOTED.

Rev	Rev. Date	Purpose of revision	Des'd	Check'd	Rev'd	Appr'd
P04	11/07/2023	FOR CONSULTATION	DC	BDM	CS	CS
P03	15/05/2023	UPDATED CROSS SECTIONS	DC	BDM	CS	CS
P02	07/03/2023	UPDATED FOLLOWING COMMENTS	DC	BDM	CS	CS

© Copyright 2022 Jacobs U.K. Limited. The concepts and information contained in this document are the property of Jacobs. Use or copying of this document in whole or in part without the written permission of Jacobs constitutes an infringement of copyright. Limitation: This drawing has been prepared on behalf of, and for the exclusive use of Jacobs' Client, and is subject to, and issued in accordance with, the provisions of the contract between Jacobs and the Client. Jacobs accepts no liability or responsibility whatsoever for, or in respect of, any use of, or reliance upon, this drawing by any third party.

KEY:

Carriageway	Road Markings (General)
Bus Lane	Kerb
Shared-use	Dropped Kerb
Footway	
Proposed Shared-use	
Vergé	

Jacobs
 160 Dundee Street, Edinburgh, EH11 1DQ
 Tel: +44 (0)131 659 7000 Fax: +44 (0)131 228 6177
 www.jacobs.com

Client
EDINBURGH
 THE CITY OF EDINBURGH COUNCIL

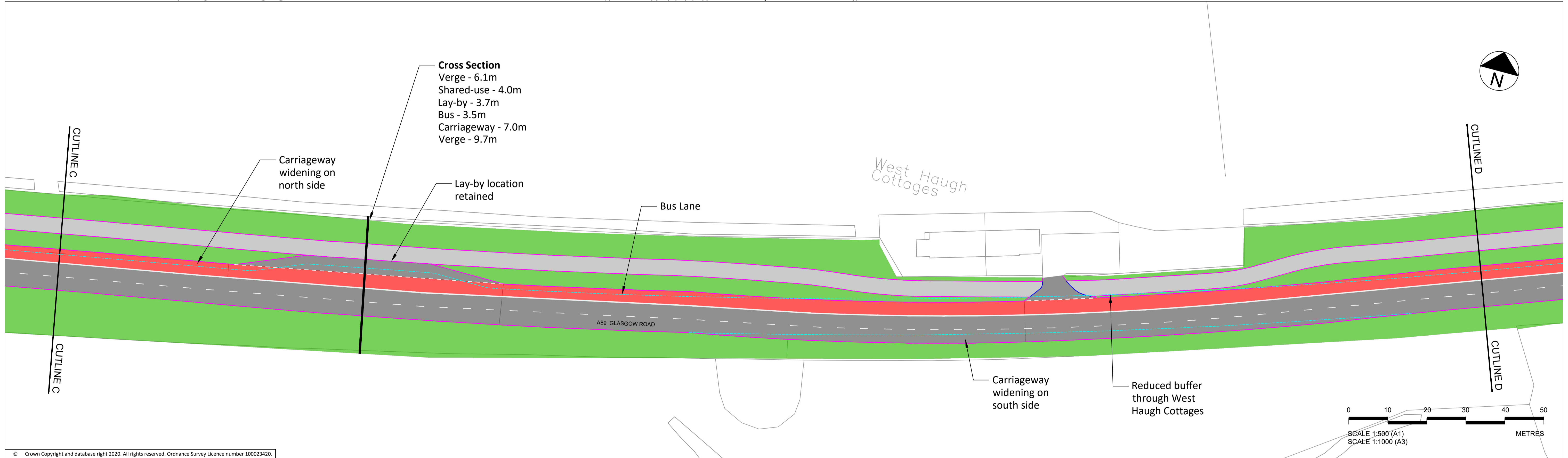
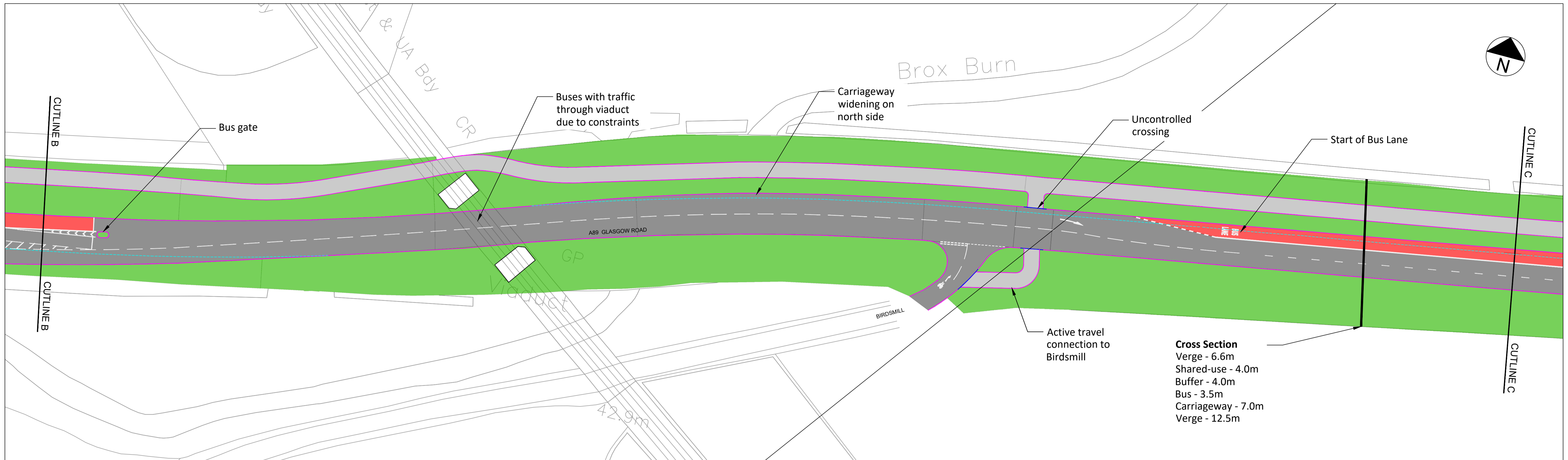
Project
 WEST EDINBURGH TRANSPORT
 IMPROVEMENT PROGRAMME

Drawing title
**A89 PUBLIC TRANSPORT AND
 ACTIVE TRAVEL IMPROVEMENTS
 CONCEPT DESIGN
 SHEET 1 OF 4**

Drawing status
FOR CONSULTATION

Scale	1:500 @ A1	DO NOT SCALE
Jacobs No.	BESP0023	Rev
Client no.		P04

Drawing number
BESP0023-WTP-CD-DR-0001



© Crown Copyright and database right 2020. All rights reserved. Ordnance Survey Licence number 100023420.

NOTES:

- THIS DRAWING IS TO BE READ IN CONJUNCTION WITH ALL OTHER RELEVANT DRAWINGS, DOCUMENTATION, SPECIFICATION AND APPENDICES PROVIDED.
- DO NOT SCALE FROM THIS DRAWING.
- ALL DIMENSIONS ARE IN METRES UNLESS OTHERWISE NOTED.

Rev	Rev. Date	Purpose of revision	Des'd	Check'd	Rev'd	Apprv'd
P04	11/07/2023	FOR CONSULTATION	DC	BDM	CS	CS
P03	15/05/2023	UPDATED CROSS SECTIONS	DC	BDM	CS	CS
P02	07/03/2023	UPDATED FOLLOWING COMMENTS	DC	BDM	CS	CS

© Copyright 2022 Jacobs U.K. Limited. The concepts and information contained in this document are the property of Jacobs. Use or copying of this document in whole or in part without the written permission of Jacobs constitutes an infringement of copyright. Limitation: This drawing has been prepared on behalf of, and for the exclusive use of Jacobs' Client, and is subject to, and issued in accordance with, the provisions of the contract between Jacobs and the Client. Jacobs accepts no liability or responsibility whatsoever for, or in respect of, any use of, or reliance upon, this drawing by any third party.

KEY:

	Carriageway		Road Markings (General)
	Bus Lane		Kerb
	Shared-use		Dropped Kerb
	Footway		
	Proposed Shared-use		
	Verge		

Jacobs
160 Dundee Street, Edinburgh, EH11 1DQ
Tel: +44 (0)131 659 7400 Fax: +44 (0)131 228 6177
www.jacobs.com

Client
EDINBURGH
THE CITY OF EDINBURGH COUNCIL

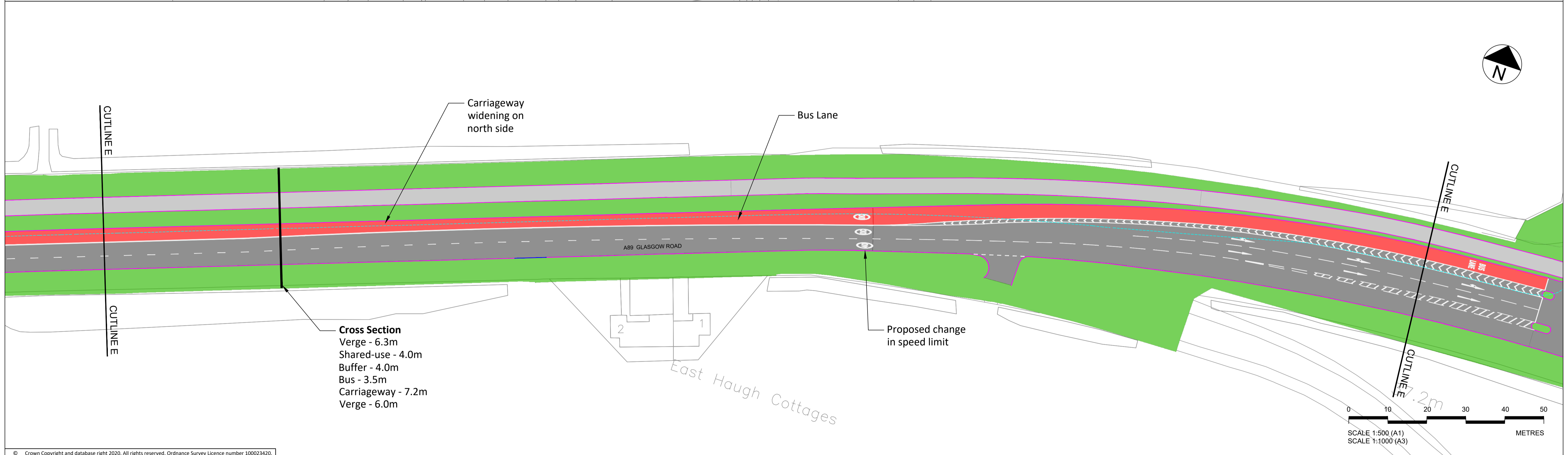
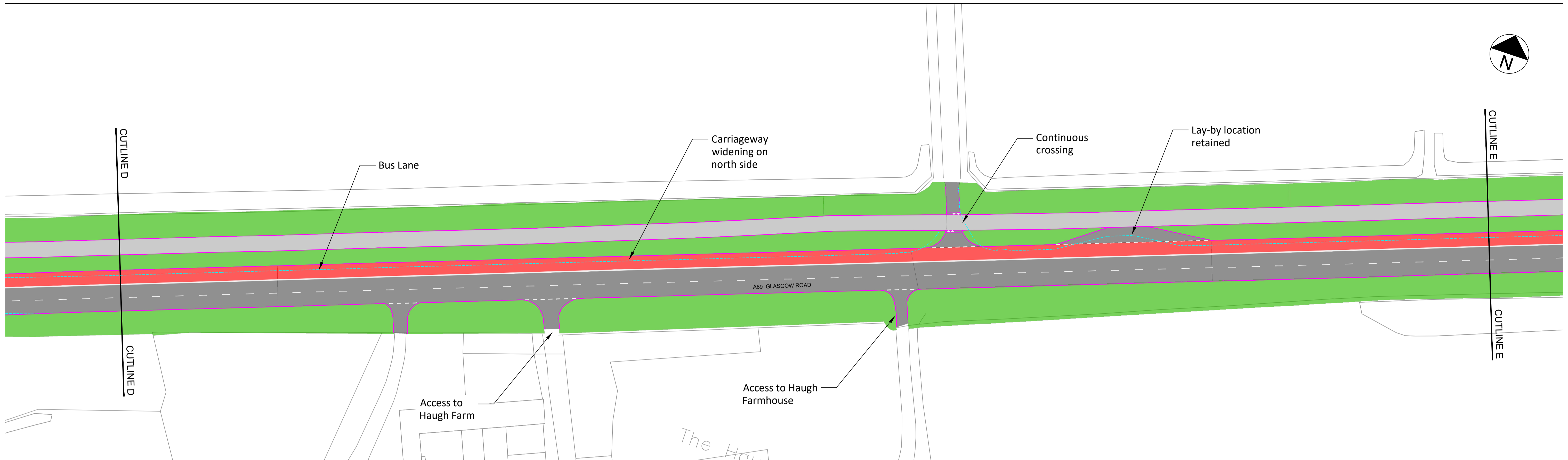
Project
WEST EDINBURGH TRANSPORT
IMPROVEMENT PROGRAMME

Drawing title
**A89 PUBLIC TRANSPORT AND
ACTIVE TRAVEL IMPROVEMENTS
CONCEPT DESIGN
SHEET 2 OF 4**

Drawing status
FOR CONSULTATION

Scale	1:500 @ A1	DO NOT SCALE
Jacobs No.	BESP0023	Rev
Client no.		P04

Drawing number
BESP0023-WTP-CD-DR-0002



© Crown Copyright and database right 2020. All rights reserved. Ordnance Survey Licence number 100023420.

Rev	Rev. Date	Purpose of revision	Des'd	Check'd	Rev'd	Appr'd
P04	11/07/2023	FOR CONSULTATION	DC	BDM	CS	CS
P03	15/05/2023	UPDATED CROSS SECTIONS	DC	BDM	CS	CS
P02	07/03/2023	UPDATED FOLLOWING COMMENTS	DC	BDM	CS	CS

NOTES:
 1. THIS DRAWING IS TO BE READ IN CONJUNCTION WITH ALL OTHER RELEVANT DRAWINGS, DOCUMENTATION, SPECIFICATION AND APPENDICES PROVIDED.
 2. DO NOT SCALE FROM THIS DRAWING.
 3. ALL DIMENSIONS ARE IN METRES UNLESS OTHERWISE NOTED.

KEY:

	Carriageway		Road Markings (General)
	Bus Lane		Kerb
	Shared-use		Dropped Kerb
	Footway		
	Proposed Shared-use		
	Verge		

Jacobs
 160 Dundee Street, Edinburgh, EH11 1DQ
 Tel: +44 (0)131 659 7000 Fax: +44 (0)131 228 6177
 www.jacobs.com

Client
EDINBURGH
 THE CITY OF EDINBURGH COUNCIL

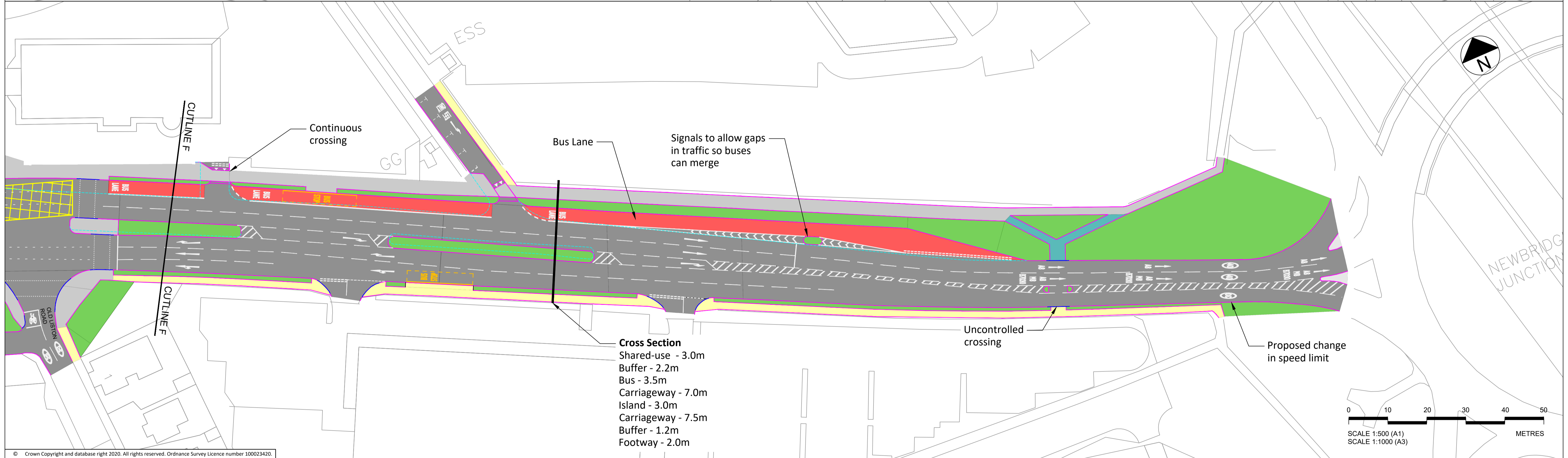
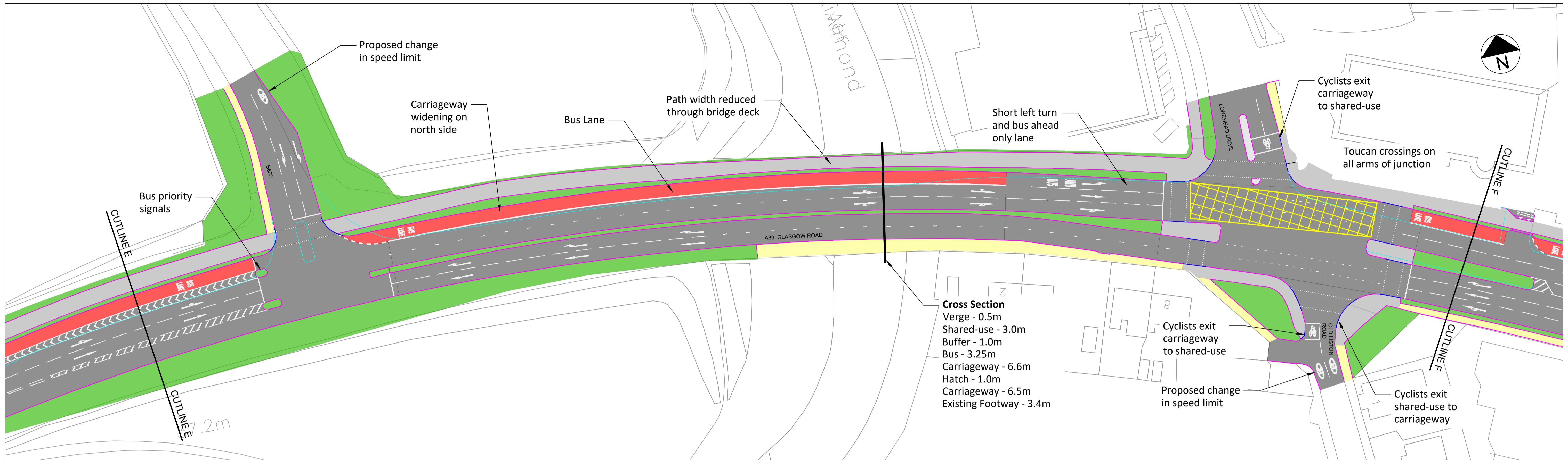
Project
 WEST EDINBURGH TRANSPORT
 IMPROVEMENT PROGRAMME

Drawing title
A89 PUBLIC TRANSPORT AND ACTIVE TRAVEL IMPROVEMENTS CONCEPT DESIGN SHEET 3 OF 4

Drawing status
 FOR CONSULTATION

Scale	1:500 @ A1	DO NOT SCALE
Jacobs No.	BESP0023	Rev
Client no.		P04

Drawing number
 BESP0023-WTP-CD-DR-0003



© Crown Copyright and database right 2020. All rights reserved. Ordnance Survey Licence number 100023420.

NOTES:

- THIS DRAWING IS TO BE READ IN CONJUNCTION WITH ALL OTHER RELEVANT DRAWINGS, DOCUMENTATION, SPECIFICATION AND APPENDICES PROVIDED.
- DO NOT SCALE FROM THIS DRAWING.
- ALL DIMENSIONS ARE IN METRES UNLESS OTHERWISE NOTED.

Rev	Rev. Date	Purpose of revision	Des'd	Check'd	Rev'd	Appr'd
P04	11/07/2023	FOR CONSULTATION	DC	BDM	CS	CS
P03	15/05/2023	UPDATED CROSS SECTIONS	DC	BDM	CS	CS
P02	07/03/2023	UPDATED FOLLOWING COMMENTS	DC	BDM	CS	CS

© Copyright 2022 Jacobs U.K. Limited. The concepts and information contained in this document are the property of Jacobs. Use or copying of this document in whole or in part without the written permission of Jacobs constitutes an infringement of copyright. Limitation: This drawing has been prepared on behalf of, and for the exclusive use of Jacobs' Client, and is subject to, and issued in accordance with, the provisions of the contract between Jacobs and the Client. Jacobs accepts no liability or responsibility whatsoever for, or in respect of, any use of, or reliance upon, this drawing by any third party.

KEY:

	Carriageway		Road Markings (General)
	Bus Lane		Kerb
	Shared-use		Dropped Kerb
	Footway		
	Proposed Shared-use		
	Verge		

Jacobs
160 Dundee Street, Edinburgh, EH11 1DQ
Tel: +44 (0)131 659 1000 Fax: +44 (0)131 228 6177
www.jacobs.com

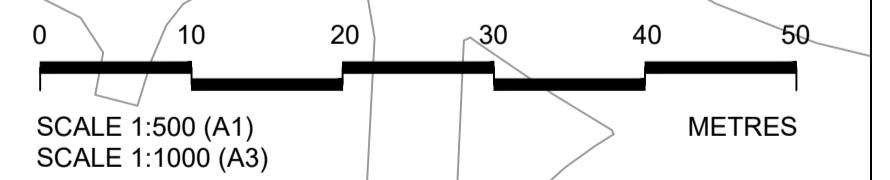
Client
EDINBURGH
THE CITY OF EDINBURGH COUNCIL

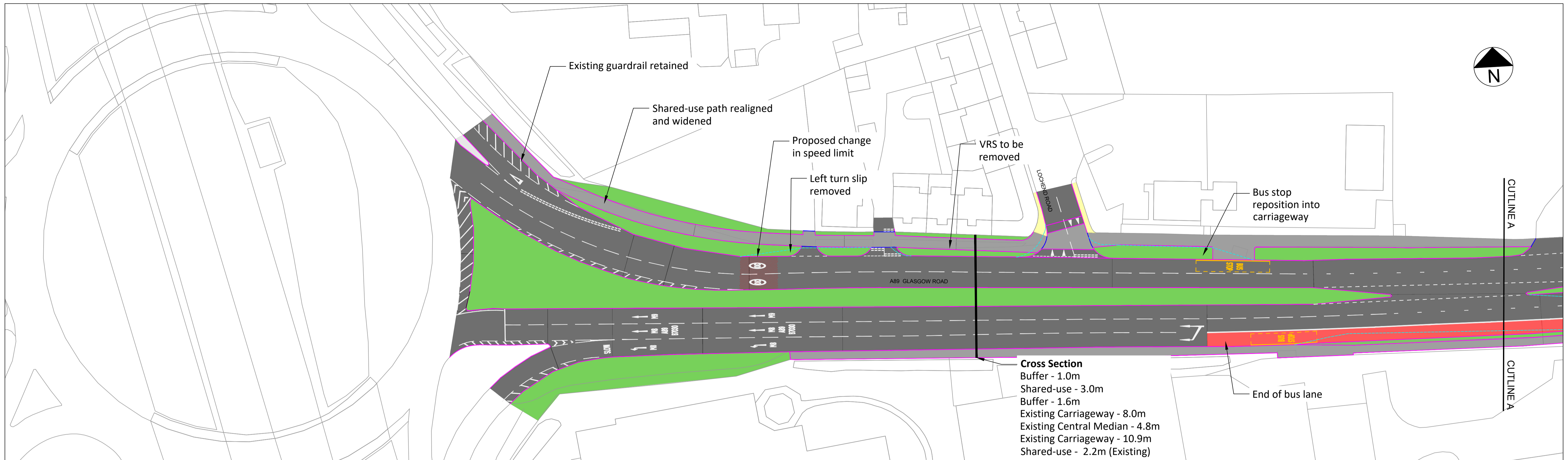
Project
WEST EDINBURGH TRANSPORT
IMPROVEMENT PROGRAMME

Drawing title
A89 PUBLIC TRANSPORT AND ACTIVE TRAVEL IMPROVEMENTS CONCEPT DESIGN SHEET 4 OF 4

Drawing status
FOR CONSULTATION

Scale	1:500 @ A1	DO NOT SCALE
Jacobs No.	BESP0023	Rev
Client no.		P04
Drawing number	BESP0023-WTP-CD-DR-0004	





© Crown Copyright and database right 2020. All rights reserved. Ordnance Survey Licence number 100023420.

Rev	Rev. Date	Purpose of revision	Des'd	Check'd	Rev'd	Appr'd
P04	11/07/2023	FOR CONSULTATION	DC	BDM	CS	CS
P03	15/05/2023	UPDATED CROSS SECTIONS	DC	BDM	CS	CS
P02	07/03/2023	UPDATED FOLLOWING COMMENTS	DC	BDM	CS	CS

NOTES:

- THIS DRAWING IS TO BE READ IN CONJUNCTION WITH ALL OTHER RELEVANT DRAWINGS, DOCUMENTATION, SPECIFICATION AND APPENDICES PROVIDED.
- DO NOT SCALE FROM THIS DRAWING.
- ALL DIMENSIONS ARE IN METRES UNLESS OTHERWISE NOTED.
- WHERE TOPOGRAPHICAL INFORMATION WAS NOT AVAILABLE DESIGNS HAVE BEEN BASED OFF OS MAPPING.

KEY:

- Carriageway
- Bus Lane
- Shared-use
- Footway
- Verge
- Cycle Track
- Road Markings (General)
- Kerb
- Dropped Kerb

Jacobs
160 Dundee Street, Edinburgh, EH11 1DQ
Tel: +44 (0)131 659 7000 Fax: +44 (0)131 228 6177
www.jacobs.com

Client: **EDINBURGH**
THE CITY OF EDINBURGH COUNCIL

Project: **WEST EDINBURGH TRANSPORT IMPROVEMENT PROGRAMME**

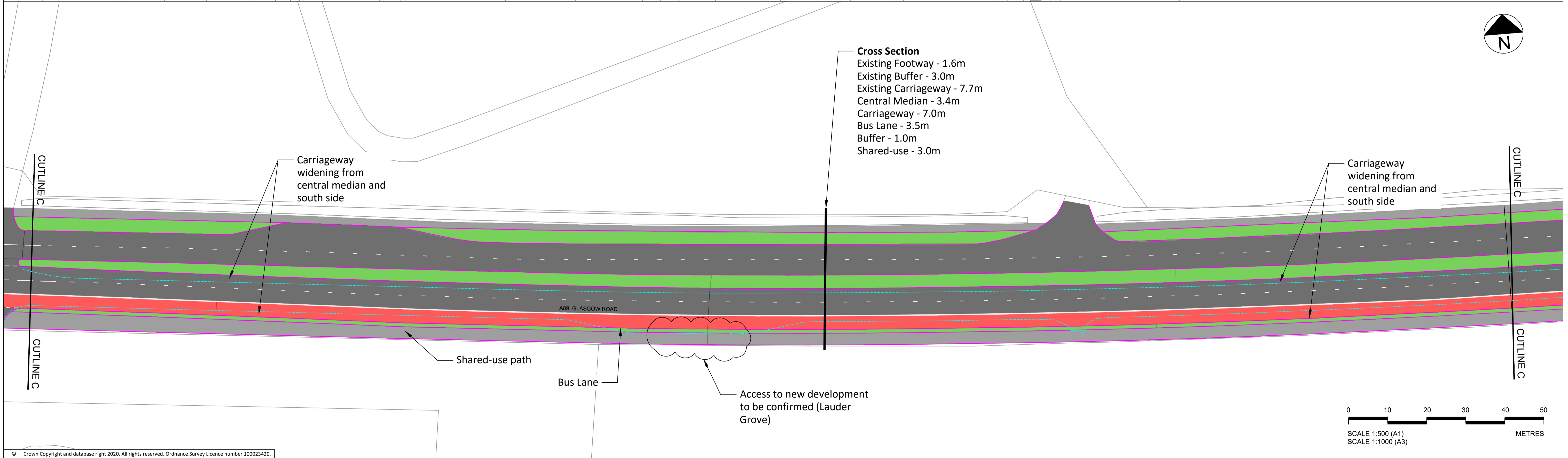
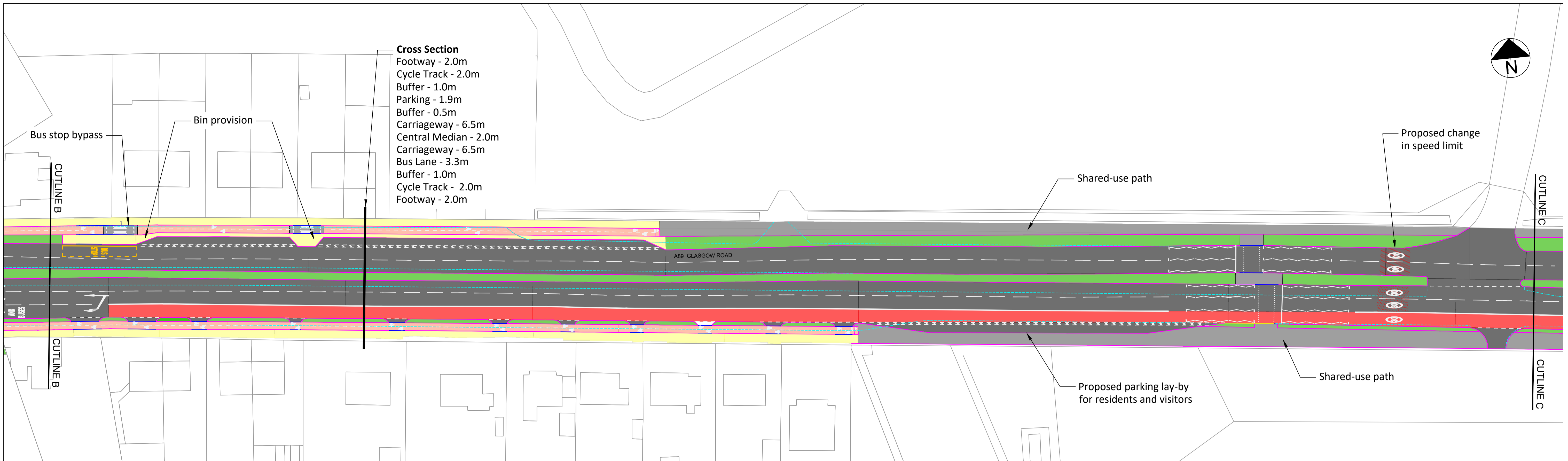
Drawing title: **A8 WEST PUBLIC TRANSPORT AND ACTIVE TRAVEL IMPROVEMENTS CONCEPT DESIGN SHEET 1 OF 3**

Drawing status: **FOR CONSULTATION**

Scale	1:500 @ A1	DO NOT SCALE
Jacobs No.	BESP0023	Rev
Client no.		P04
Drawing number	BESP0023-WTP-CD-DR-0005	

Scale 1:500 (A1)
Scale 1:1000 (A3)

0 10 20 30 40 50 METRES



© Crown Copyright and database right 2020. All rights reserved. Ordnance Survey Licence number 100023420.

Rev	Rev. Date	Purpose of revision	Des'd	Check'd	Rev'd	Appr'd
P04	11/07/2023	FOR CONSULTATION	DC	BDM	CS	CS
P03	15/05/2023	UPDATED CROSS SECTIONS	DC	BDM	CS	CS
P02	07/03/2023	UPDATED FOLLOWING COMMENTS	DC	BDM	CS	CS

NOTES:
 1. THIS DRAWING IS TO BE READ IN CONJUNCTION WITH ALL OTHER RELEVANT DRAWINGS, DOCUMENTATION, SPECIFICATION AND APPENDICES PROVIDED.
 2. DO NOT SCALE FROM THIS DRAWING.
 3. ALL DIMENSIONS ARE IN METRES UNLESS OTHERWISE NOTED.
 4. WHERE TOPOGRAPHICAL INFORMATION WAS NOT AVAILABLE DESIGNS HAVE BEEN BASED OFF OS MAPPING.

KEY:	
	Carriageway
	Bus Lane
	Shared-use
	Footway
	Verge
	Cycle Track
	Road Markings (General)
	Kerb
	Dropped Kerb

Jacobs
 160 Dundee Street, Edinburgh, EH11 1DQ
 Tel: +44 (0)131 659 7400 Fax: +44 (0)131 228 6177
 www.jacobs.com

Client
EDINBURGH
 THE CITY OF EDINBURGH COUNCIL

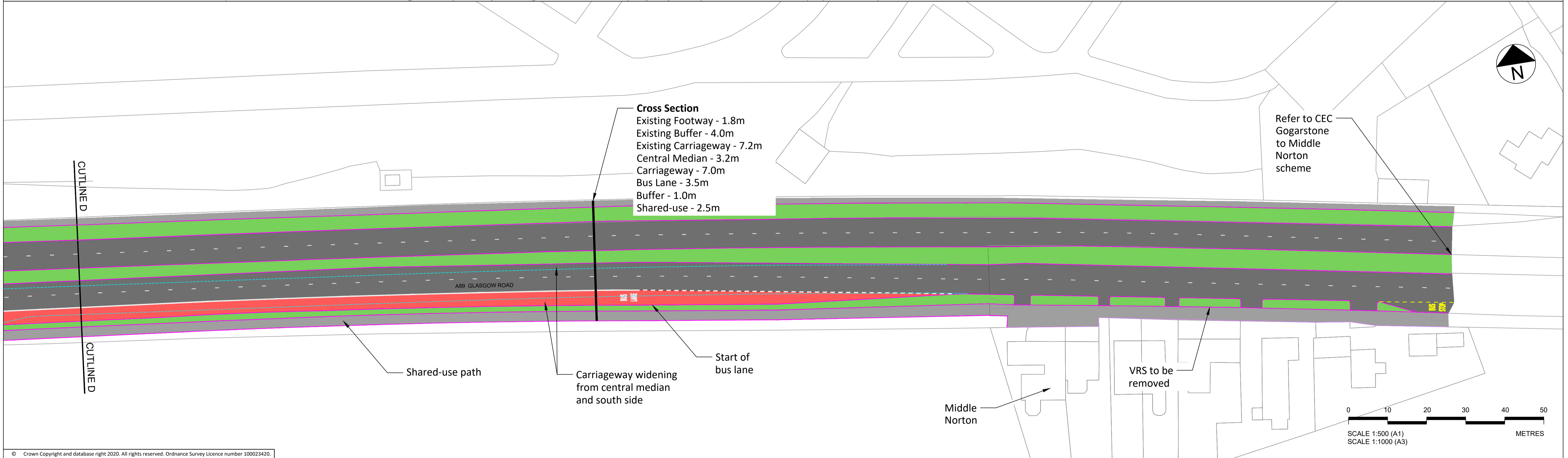
Project
 WEST EDINBURGH TRANSPORT
 IMPROVEMENT PROGRAMME

Drawing title
**A8 WEST PUBLIC TRANSPORT AND
 ACTIVE TRAVEL IMPROVEMENTS
 CONCEPT DESIGN
 SHEET 2 OF 3**

Drawing status
FOR CONSULTATION

Scale	1:500 @ A1	DO NOT SCALE
Jacobs No.	BESP0023	Rev
Client no.		P04

Drawing number
BESP0023-WTP-CD-DR-0006



© Crown Copyright and database right 2020. All rights reserved. Ordnance Survey Licence number 100023420.

NOTES:

1. THIS DRAWING IS TO BE READ IN CONJUNCTION WITH ALL OTHER RELEVANT DRAWINGS, DOCUMENTATION, SPECIFICATION AND APPENDICES PROVIDED.
2. DO NOT SCALE FROM THIS DRAWING.
3. ALL DIMENSIONS ARE IN METRES UNLESS OTHERWISE NOTED.
4. WHERE TOPOGRAPHICAL INFORMATION WAS NOT AVAILABLE DESIGNS HAVE BEEN BASED OFF OS MAPPING.

Rev	Rev. Date	Purpose of revision	Des'd	Check'd	Rev'd	Appr'd
P04	11/07/2023	FOR CONSULTATION	DC	BDM	CS	CS
P03	15/05/2023	UPDATED CROSS SECTIONS	DC	BDM	CS	CS
P02	07/03/2023	UPDATED FOLLOWING COMMENTS	DC	BDM	CS	CS

© Copyright 2022 Jacobs U.K. Limited. The concepts and information contained in this document are the property of Jacobs. Use or copying of this document in whole or in part without the written permission of Jacobs constitutes an infringement of copyright. Limitation: This drawing has been prepared on behalf of, and for the exclusive use of Jacobs' Client, and is subject to, and issued in accordance with, the provisions of the contract between Jacobs and the Client. Jacobs accepts no liability or responsibility whatsoever for, or in respect of, any use of, or reliance upon, this drawing by any third party.

KEY:

Carriageway	Bus Lane	Shared-use	Footway	Verge	Cycle Track
Road Markings (General)	Kerb	Dropped Kerb			

Jacobs
160 Dundee Street, Edinburgh, EH11 1DQ
Tel: +44 (0)131 659 7000 Fax: +44 (0)131 228 6177
www.jacobs.com

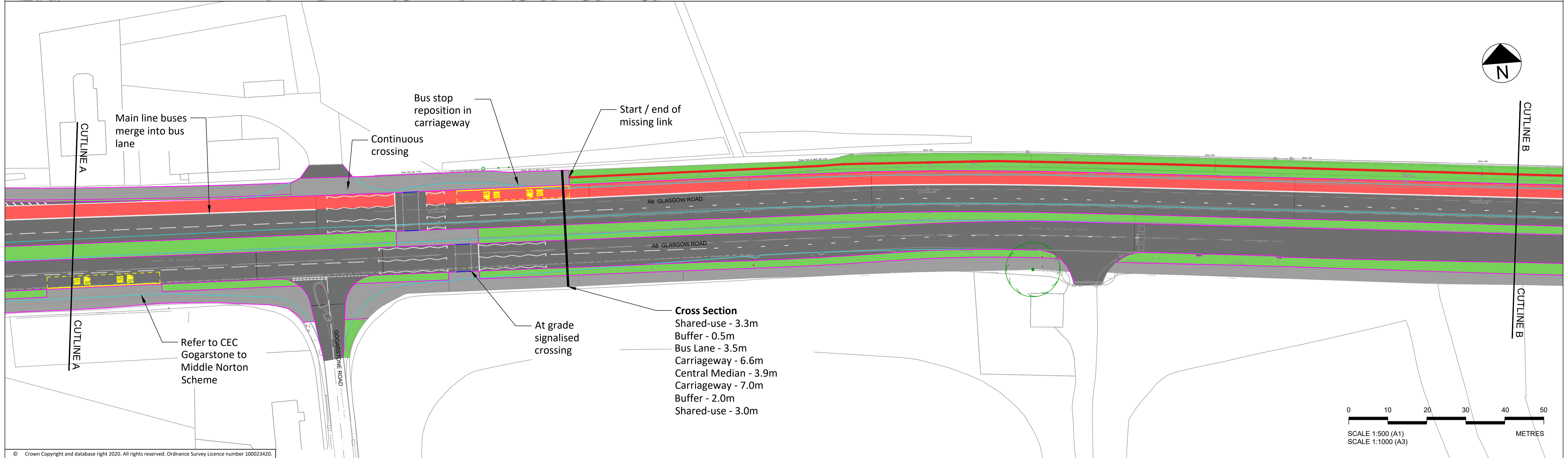
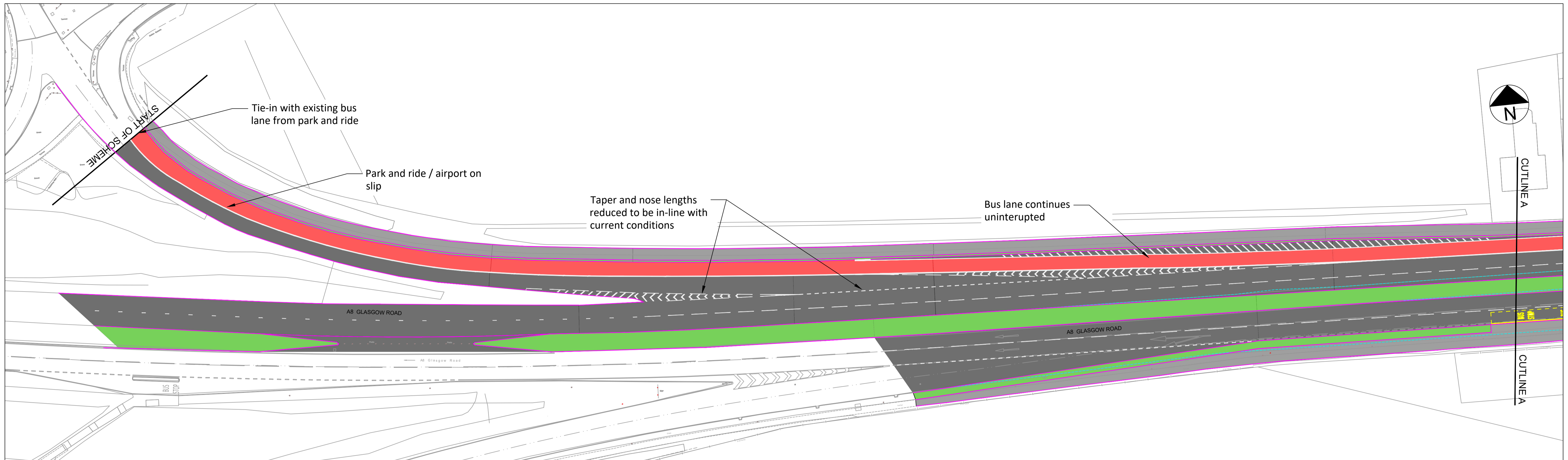
Client
EDINBURGH
THE CITY OF EDINBURGH COUNCIL

Project
WEST EDINBURGH TRANSPORT
IMPROVEMENT PROGRAMME

Drawing title
A8 WEST PUBLIC TRANSPORT AND ACTIVE TRAVEL IMPROVEMENTS CONCEPT DESIGN SHEET 3 OF 3

Drawing status
FOR CONSULTATION

Scale	1:500 @ A1	DO NOT SCALE
Jacobs No.	BESP0023	Rev
Client no.		P04
Drawing number	BESP0023-WTP-CD-DR-0007	



© Crown Copyright and database right 2020. All rights reserved. Ordnance Survey Licence number 100023420.

Rev	Rev. Date	Purpose of revision	Des'd	Check'd	Rev'd	Appr'd
P04	11/07/2023	FOR CONSULTATION	DC	BDM	CS	CS
P03	15/05/2023	UPDATED CROSS SECTIONS	DC	BDM	CS	CS
P02	30/03/2023	UPDATED MISSING LINK	DC	BDM	CS	CS

© Copyright 2022 Jacobs U.K. Limited. The concepts and information contained in this document are the property of Jacobs. Use or copying of this document in whole or in part without the written permission of Jacobs constitutes an infringement of copyright. Limitation: This drawing has been prepared on behalf of, and for the exclusive use of Jacobs' Client, and is subject to, and issued in accordance with, the provisions of the contract between Jacobs and the Client. Jacobs accepts no liability or responsibility whatsoever for, or in respect of, any use of, or reliance upon, this drawing by any third party.

NOTES:
 1. THIS DRAWING IS TO BE READ IN CONJUNCTION WITH ALL OTHER RELEVANT DRAWINGS, DOCUMENTATION, SPECIFICATION AND APPENDICES PROVIDED.
 2. DO NOT SCALE FROM THIS DRAWING.
 3. ALL DIMENSIONS ARE IN METRES UNLESS OTHERWISE NOTED.
 4. WHERE TOPOGRAPHICAL INFORMATION WAS NOT AVAILABLE DESIGNS HAVE BEEN BASED OFF OS MAPPING.

KEY:	
	Carriageway
	Bus Lane
	Shared-use
	Footway
	Verge
	Proposed Shared-use
	Missing Link (To be taken forward by developers)
	Road Markings (General)
	Kerb
	Dropped Kerb

Jacobs
 160 Dundee Street, Edinburgh, EH11 1DQ
 Tel: +44 (0)131 659 7000 Fax: +44 (0)131 228 6177
 www.jacobs.com

Client
EDINBURGH
 THE CITY OF EDINBURGH COUNCIL

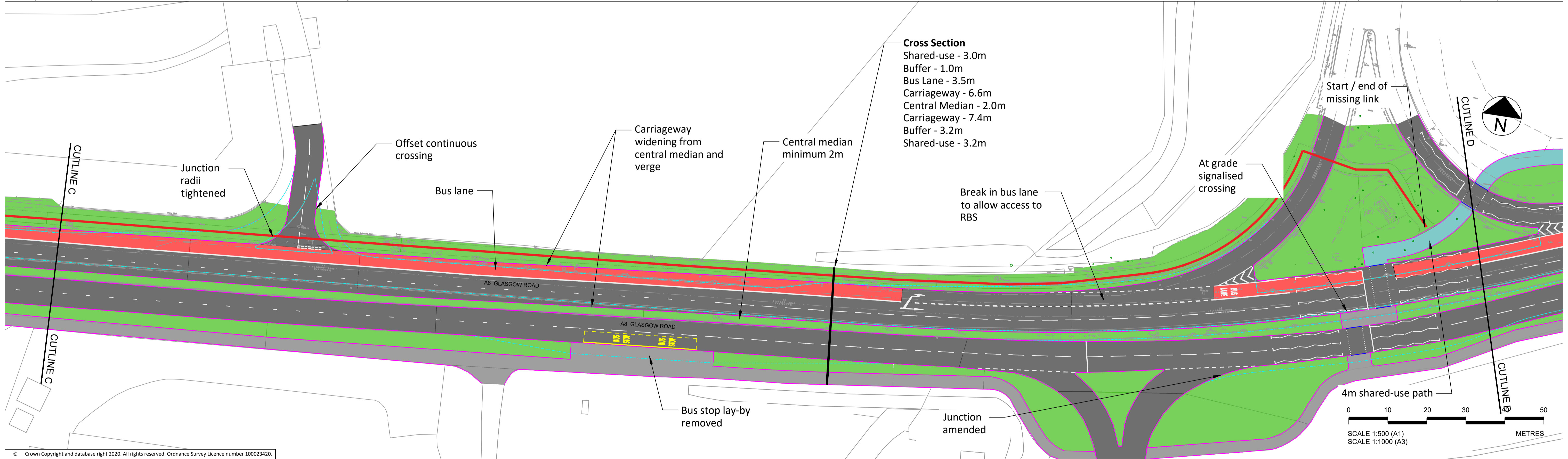
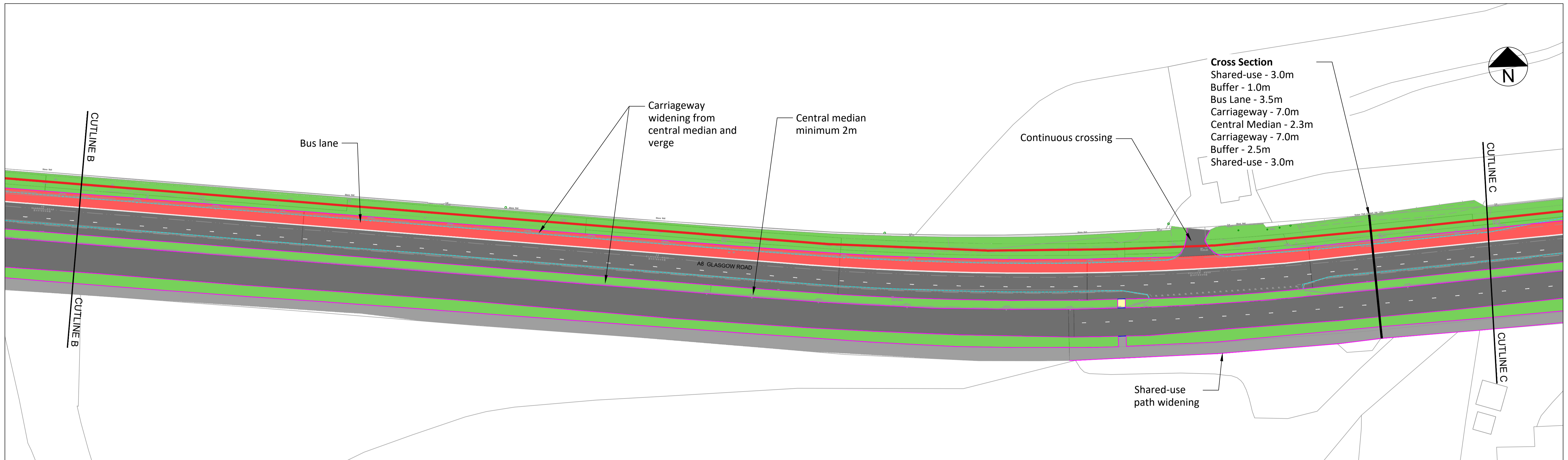
Project
 WEST EDINBURGH TRANSPORT
 IMPROVEMENT PROGRAMME

Drawing title
A8 EAST PUBLIC TRANSPORT AND ACTIVE TRAVEL IMPROVEMENTS CONCEPT DESIGN SHEET 1 OF 3

Drawing status
FOR CONSULTATION

Scale	1:500 @ A1	DO NOT SCALE
Jacobs No.	BESP0023	Rev
Client no.		P04

Drawing number
BESP0023-WTP-CD-DR-0008



© Crown Copyright and database right 2020. All rights reserved. Ordnance Survey Licence number 100023420.

NOTES:

- THIS DRAWING IS TO BE READ IN CONJUNCTION WITH ALL OTHER RELEVANT DRAWINGS, DOCUMENTATION, SPECIFICATION AND APPENDICES PROVIDED.
- DO NOT SCALE FROM THIS DRAWING.
- ALL DIMENSIONS ARE IN METRES UNLESS OTHERWISE NOTED.
- WHERE TOPOGRAPHICAL INFORMATION WAS NOT AVAILABLE DESIGNS HAVE BEEN BASED OFF OS MAPPING.

Rev	Rev. Date	Purpose of revision	Des'd	Check'd	Rev'd	Appr'd
P04	11/07/2023	FOR CONSULTATION	DC	BDM	CS	CS
P03	15/05/2023	UPDATED CROSS SECTIONS	DC	BDM	CS	CS
P02	30/03/2023	UPDATED MISSING LINK	DC	BDM	CS	CS

© Copyright 2022 Jacobs U.K. Limited. The concepts and information contained in this document are the property of Jacobs. Use or copying of this document in whole or in part without the written permission of Jacobs constitutes an infringement of copyright. Limitation: This drawing has been prepared on behalf of, and for the exclusive use of, Jacobs' Client, and is subject to, and issued in accordance with, the provisions of the contract between Jacobs and the Client. Jacobs accepts no liability or responsibility whatsoever for, or in respect of, any use of, or reliance upon, this drawing by any third party.

KEY:

Carriageway	Bus Lane	Missing Link (To be taken forward by developers)
Shared-use	Footway	Road Markings (General)
Verge	Dropped Kerb	Kerb
Proposed Shared-use		

Jacobs
160 Dundee Street, Edinburgh, EH11 1DQ
Tel: +44 (0)131 659 7400 Fax: +44 (0)131 228 6177
www.jacobs.com

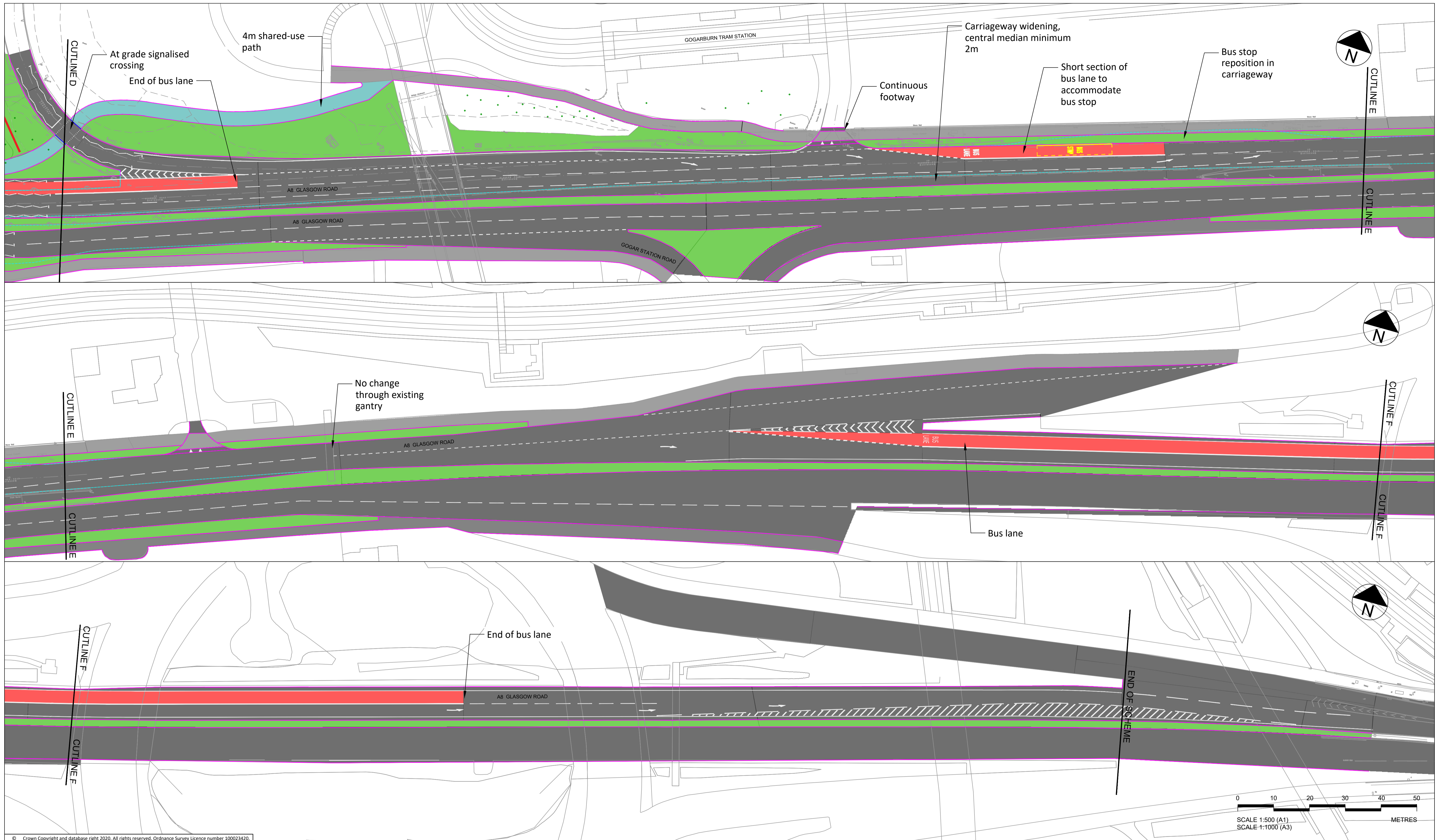
Client
EDINBURGH
THE CITY OF EDINBURGH COUNCIL

Project
WEST EDINBURGH TRANSPORT
IMPROVEMENT PROGRAMME

Drawing title
A8 WEST PUBLIC TRANSPORT AND ACTIVE TRAVEL IMPROVEMENTS CONCEPT DESIGN SHEET 2 OF 3

Drawing status
FOR CONSULTATION

Scale	1:500 @ A1	DO NOT SCALE
Jacobs No.	BESP0023	Rev
Client no.		P04
Drawing number	BESP0023-WTP-CD-DR-0009	



© Crown Copyright and database right 2020. All rights reserved. Ordnance Survey Licence number 100023420.

NOTES:

1. THIS DRAWING IS TO BE READ IN CONJUNCTION WITH ALL OTHER RELEVANT DRAWINGS, DOCUMENTATION, SPECIFICATION AND APPENDICES PROVIDED.
2. DO NOT SCALE FROM THIS DRAWING.
3. ALL DIMENSIONS ARE IN METRES UNLESS OTHERWISE NOTED.
4. WHERE TOPOGRAPHICAL INFORMATION WAS NOT AVAILABLE DESIGNS HAVE BEEN BASED OFF OS MAPPING.

Rev	Rev. Date	Purpose of revision	Des'd	Check'd	Rev'd	Appr'd
P04	11/07/2023	FOR CONSULTATION	DC	BDM	CS	CS
P03	15/05/2023	UPDATED CROSS SECTIONS	DC	BDM	CS	CS
P02	30/03/2023	UPDATED MISSING LINK	DC	BDM	CS	CS

© Copyright 2022 Jacobs U.K. Limited. The concepts and information contained in this document are the property of Jacobs. Use or copying of this document in whole or in part without the written permission of Jacobs constitutes an infringement of copyright. Limitation: This drawing has been prepared on behalf of, and for the exclusive use of, Jacobs' Client, and is subject to, and issued in accordance with, the provisions of the contract between Jacobs and the Client. Jacobs accepts no liability or responsibility whatsoever for, or in respect of, any use of, or reliance upon, this drawing by any third party.

KEY:

	Carriageway		Bus Lane		Missing Link (To be taken forward by developers)
	Footway		Shared-use		Road Markings (General)
	Verge		Proposed Shared-use		Kerb
	Dropped Kerb				

Jacobs
160 Dundee Street, Edinburgh, EH11 1DQ
Tel: +44 (0)131 659 7000 Fax: +44 (0)131 228 6177
www.jacobs.com

Client
EDINBURGH
THE CITY OF EDINBURGH COUNCIL

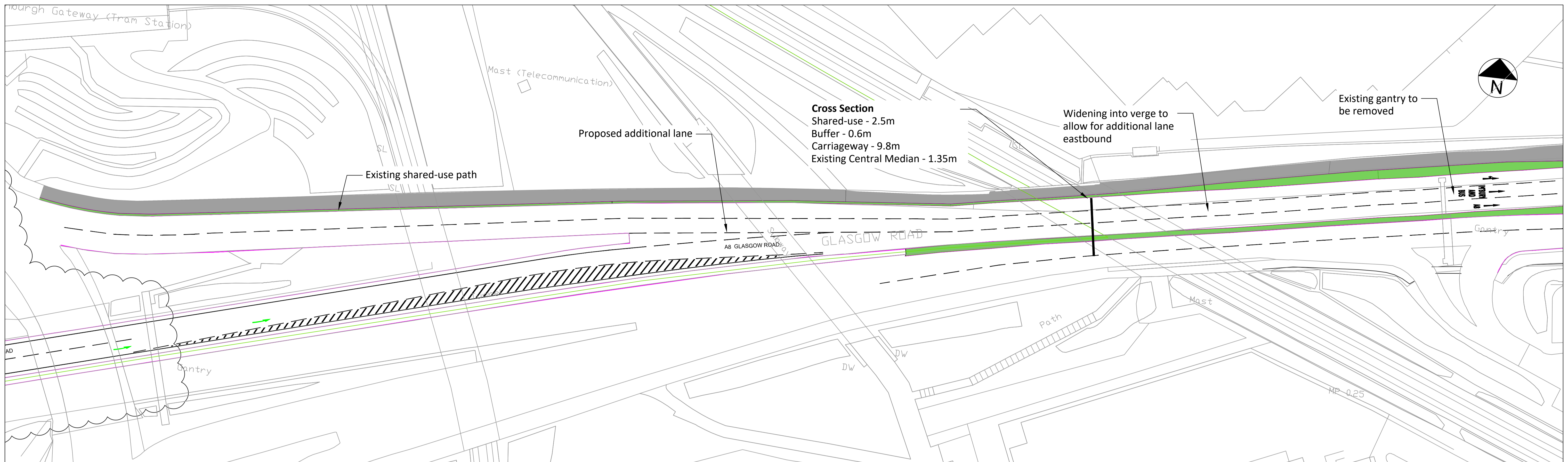
Project
WEST EDINBURGH TRANSPORT
IMPROVEMENT PROGRAMME

Drawing title
**A8 EAST PUBLIC TRANSPORT AND
ACTIVE TRAVEL IMPROVEMENTS
CONCEPT DESIGN
SHEET 3 OF 3**

Drawing status
FOR CONSULTATION

Scale	1:500 @ A1	DO NOT SCALE
Jacobs No.	BESP0023	Rev
Client no.		P04

Drawing number
BESP0023-WTP-CD-DR-0010



© Crown Copyright and database right 2020. All rights reserved. Ordnance Survey Licence number 100023420.

Rev	Rev. Date	Purpose of revision	Des'd	Check'd	Rev'd	Appr'd
P03	11/07/2023	FOR CONSULTATION	DC	BDM	CS	CS
P02	15/05/2023	UPDATED CROSS SECTIONS	DC	BDM	CS	CS
P01	28/03/2023	FOR INFORMATION	DC	BDM	CS	CS

NOTES:
 1. THIS DRAWING IS TO BE READ IN CONJUNCTION WITH ALL OTHER RELEVANT DRAWINGS, DOCUMENTATION, SPECIFICATION AND APPENDICES PROVIDED.
 2. DO NOT SCALE FROM THIS DRAWING.
 3. ALL DIMENSIONS ARE IN METRES UNLESS OTHERWISE NOTED.
 4. WHERE TOPOGRAPHICAL INFORMATION WAS NOT AVAILABLE DESIGNS HAVE BEEN BASED OFF OS MAPPING.

KEY:

- Shared-use
- Footway
- Verge
- Raised Table
- Road Markings (General)
- Kerb

Jacobs
 160 Dundee Street, Edinburgh, EH11 1DQ
 Tel:+44 (0)131 659 7000 Fax:+44 (0)131 228 6177
 www.jacobs.com

Client
EDINBURGH
 THE CITY OF EDINBURGH COUNCIL

Project
 WEST EDINBURGH TRANSPORT
 IMPROVEMENT PROGRAMME

Drawing title
**GORGAR RBT TO MAYBURY
 INFRASTRUCTURE IMPROVEMENTS
 CONCEPT DESIGN
 SHEET 1 OF 1**

Drawing status
FOR CONSULTATION

Scale
 1:500 @ A1
 DO NOT SCALE

Jacobs No.
 BES0023

Client no.
 P03

Drawing number
 BES0023-WTP-CD-DR-0011